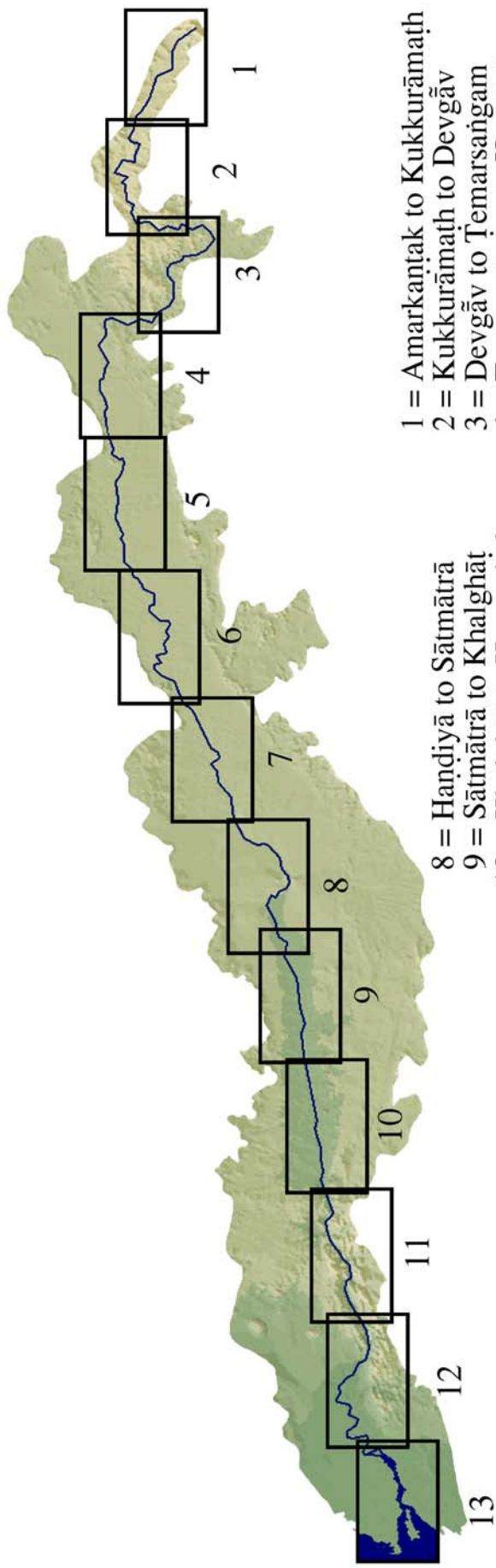


IV. Maps




- 1 = Amarkantak to Kukurāmāth
- 2 = Kukurāmāth to Devgāv
- 3 = Devgāv to Temarsaṅgam
- 4 = Temarsaṅgam to Kerpānī
- 5 = Kerpānī to Dūdhisaṅgam
- 6 = Dūdhisaṅgam to Hoṣaṅgābād
- 7 = Hoṣaṅgābād to Haṅḍiyā

- 8 = Haṅḍiyā to Sātmātrā
- 9 = Sātmātrā to Khalghāt
- 10 = Khalghāt to Haranphāl
- 11 = Haranphāl to Sindhūrīsaṅgam
- 12 = Sindhūrīsaṅgam to Bhālod
- 13 = Bhālod to Revāsārsaṅgam

Key to the maps, illustrating the division of the Narmadā valley into 13 sectors.

Set A: Satellite images




↑ N 5 kms Altitude: 70 kms
Map A1: Amarkaṅṅak to Kukkūrāmath.




↑ N 5 kms Altitude: 70 kms

Map A2: Kukkurāmath to Devgāv.



↑ N 5 kms Altitude: 70 kms
↔
Map A3: Devgāv to Temarsaingam.



↑ N 5 kms Altitude: 70 kms
↔

Map A4: Īemarsāṅgam to Kerpāni.



↑ N 5 kms Altitude: 70 kms

Map A5: Kerpānī to Dūdhīsaṅgam.

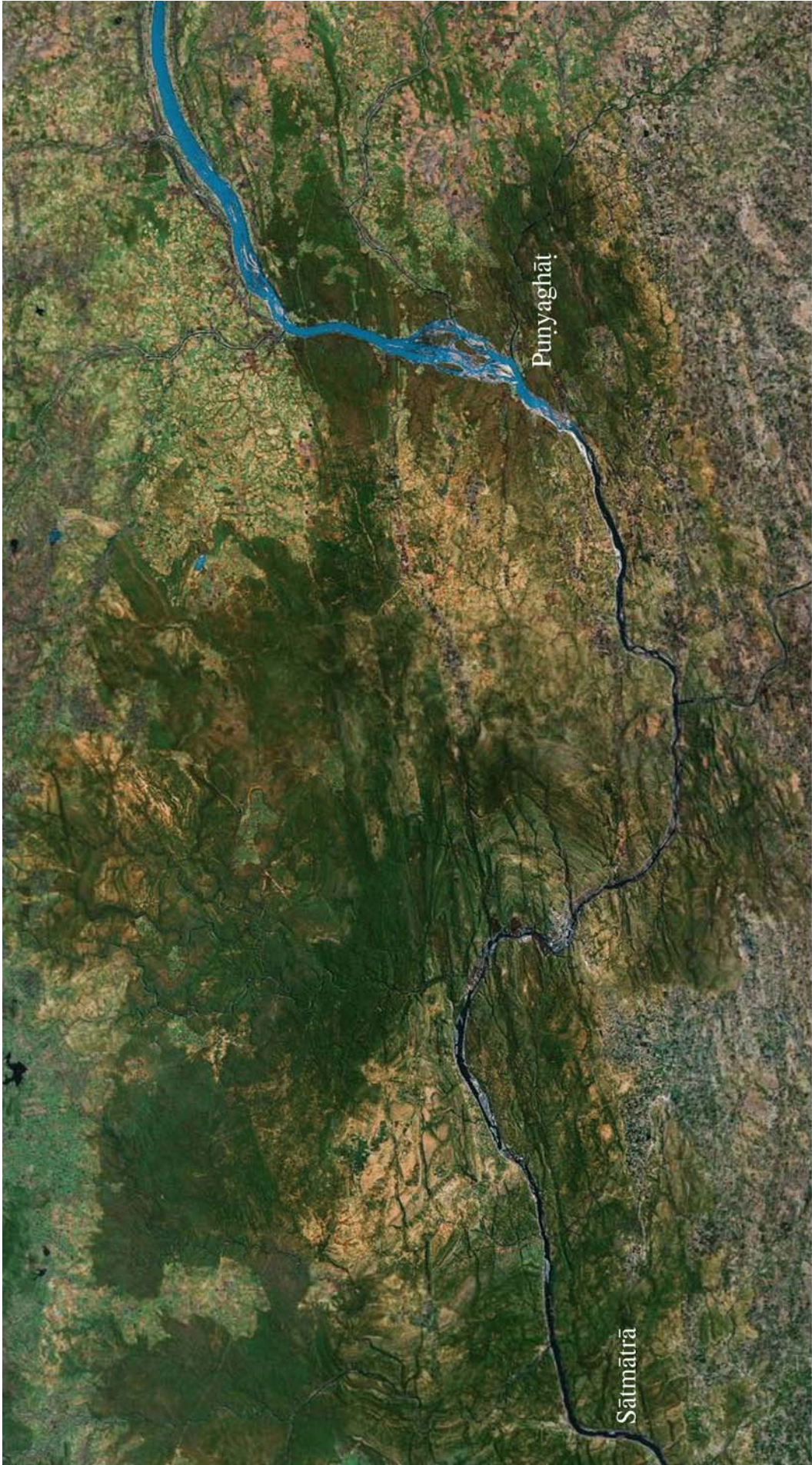


↑ N 5 kms Altitude: 70 kms
↔
Map A6: Dūdhīsaṅgam to Hoṣaṅgābād.




↑ N 5 kms Altitude: 70 kms

Map A7: Hošāngābād to Haṇḍiyā.



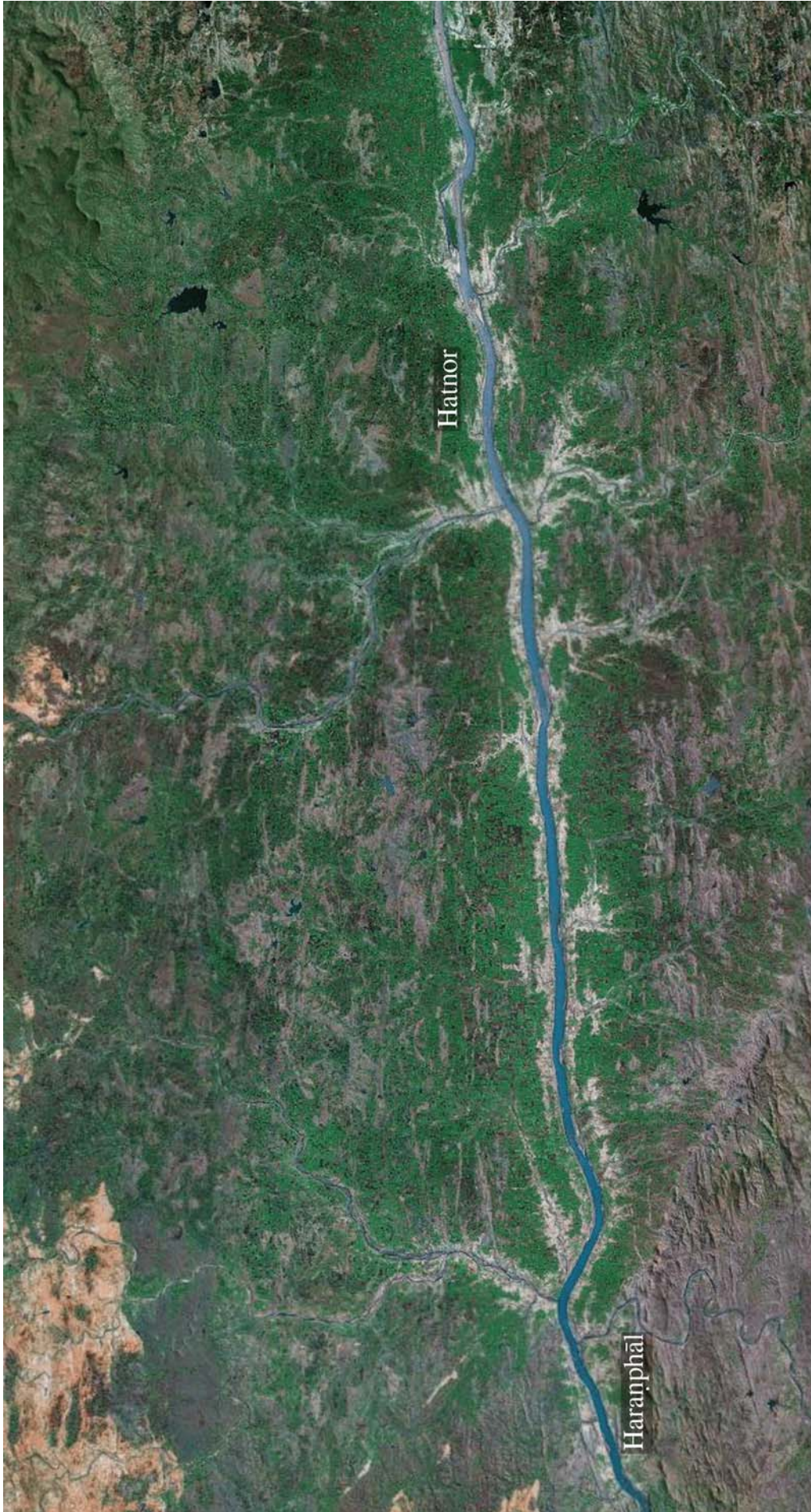
↑ N 5 kms Altitude: 70 kms

Map A8: Haṇḍiyā to Sātmātrā.

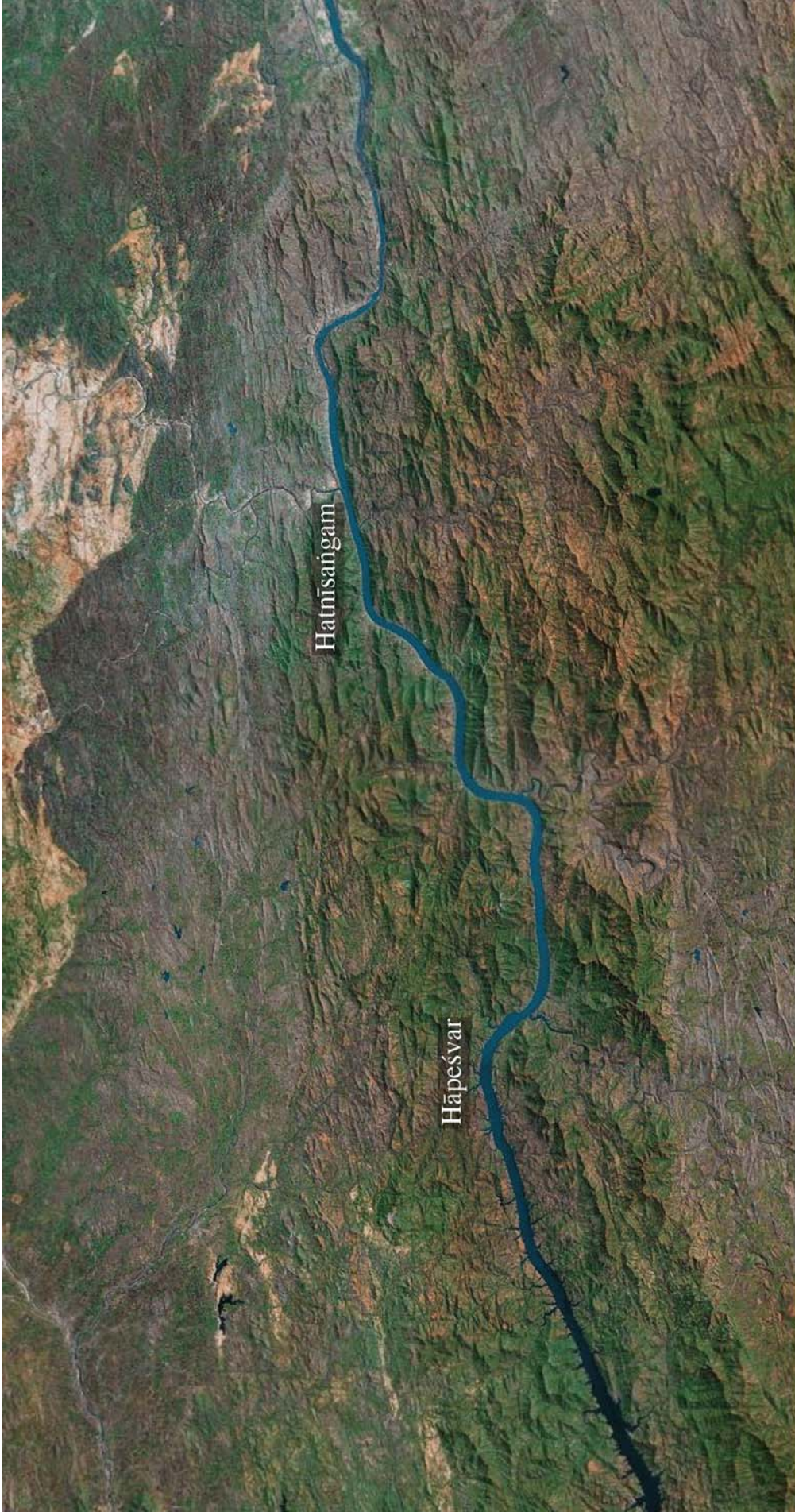


↑ N 5 kms Altitude: 70 kms

Map A9: Sātmātrā to Khalghāt.



↑ N 5 kms Altitude: 70 kms
↔
Map A10: Khalghāt to Haranphāl.



↑ N 5 kms Altitude: 70 kms
Map A11: Haranphāl to Sindūrīsaṅgam.

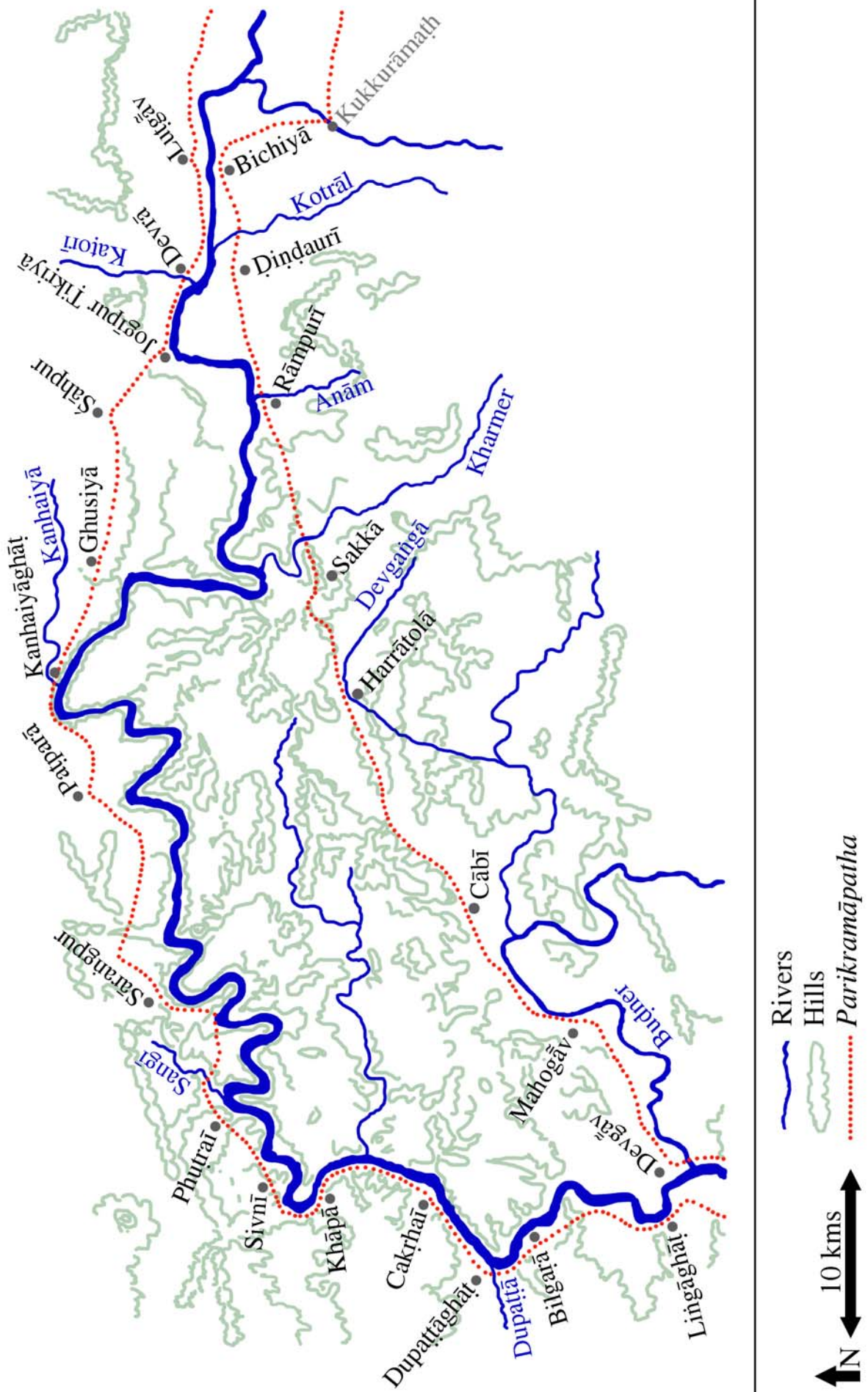


↑ N 5 kms Altitude: 70 kms
↔
Map A12: Sindūrīsaṅgam to Bhālod.

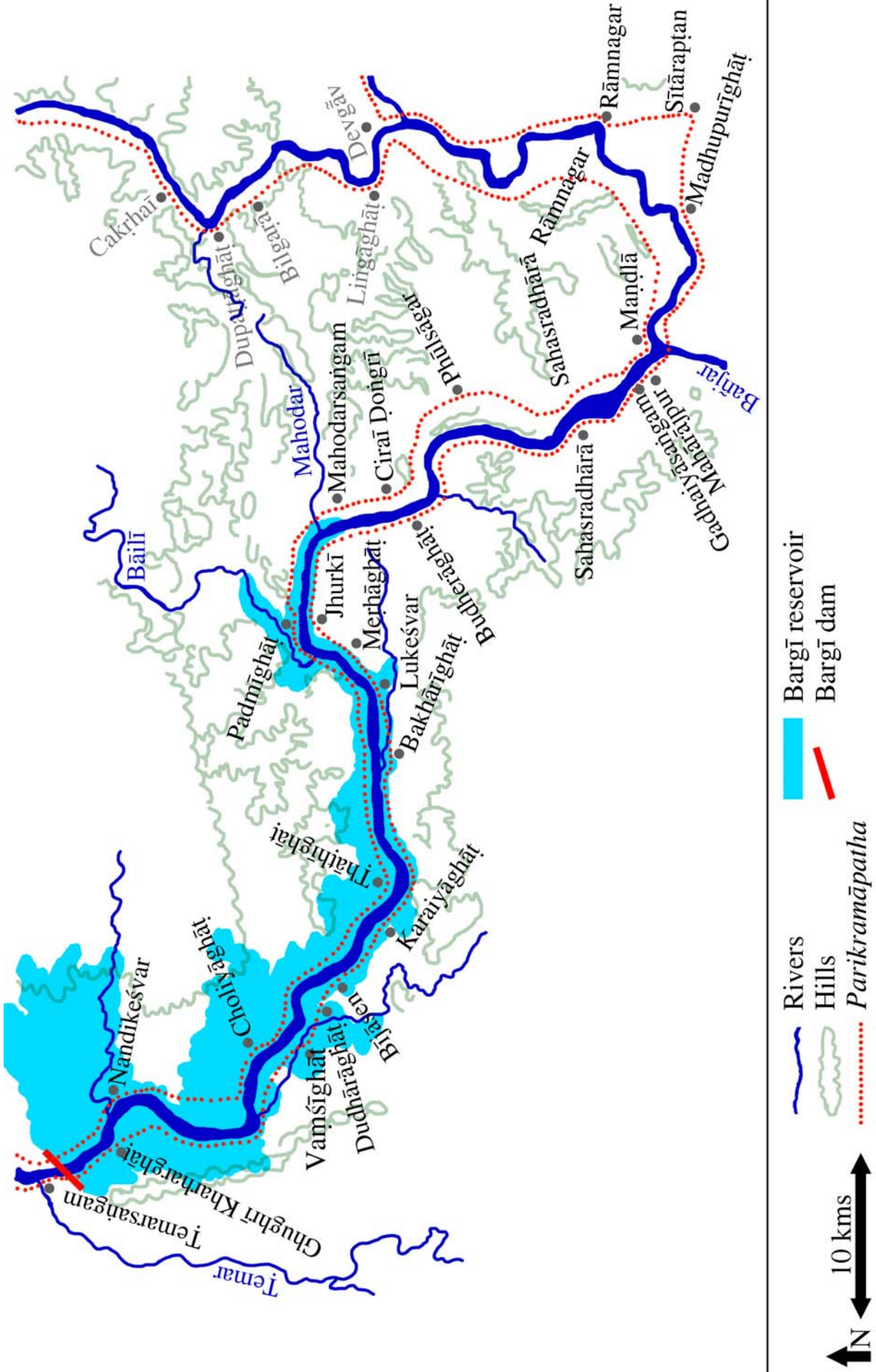


↑ N 5 kms Altitude: 70 kms
Map A13: Bhālod to Revāsāgarsaṅgam.

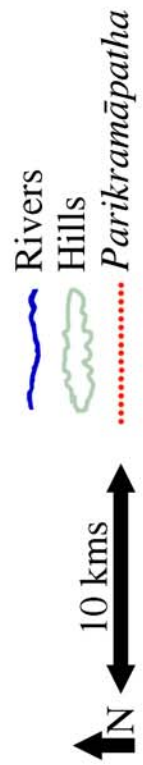
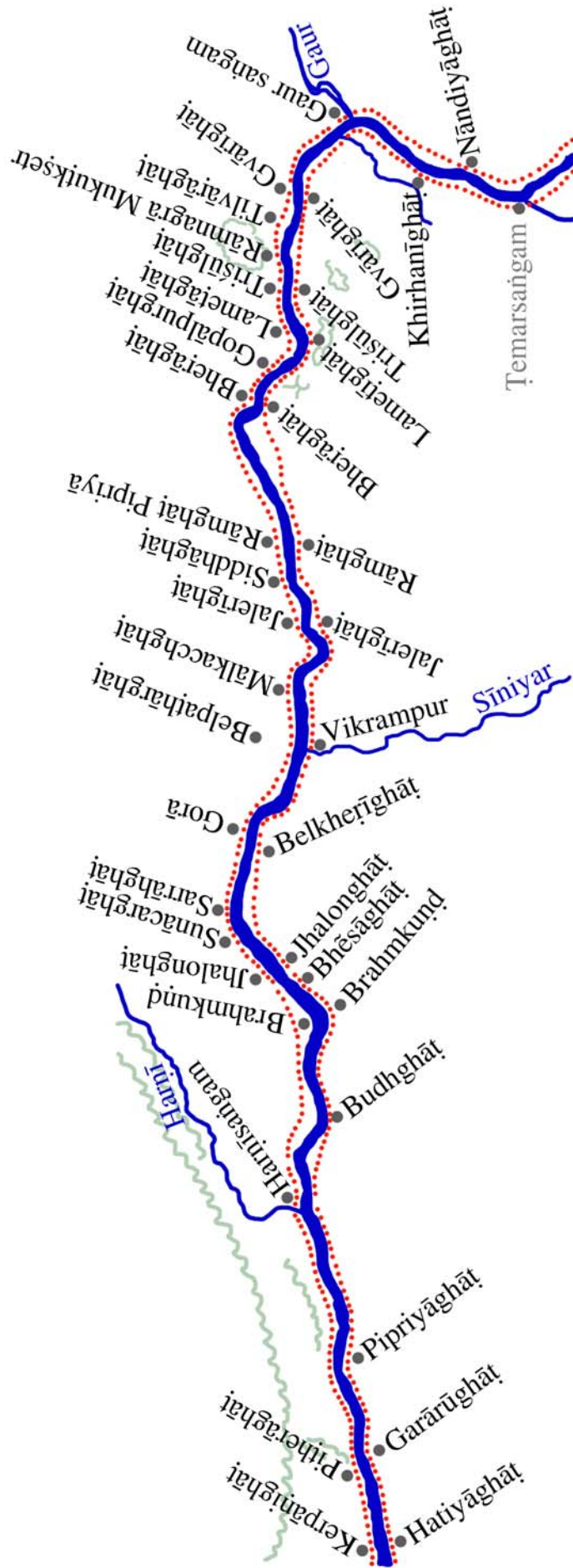
Set B: *parikramāpatha*



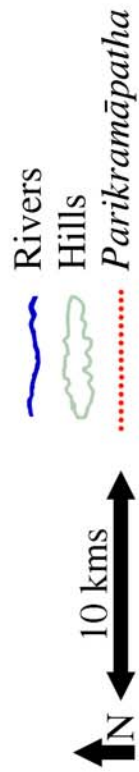
Map B2: Kukurāmāth to Devgāv, parikramāpatha.



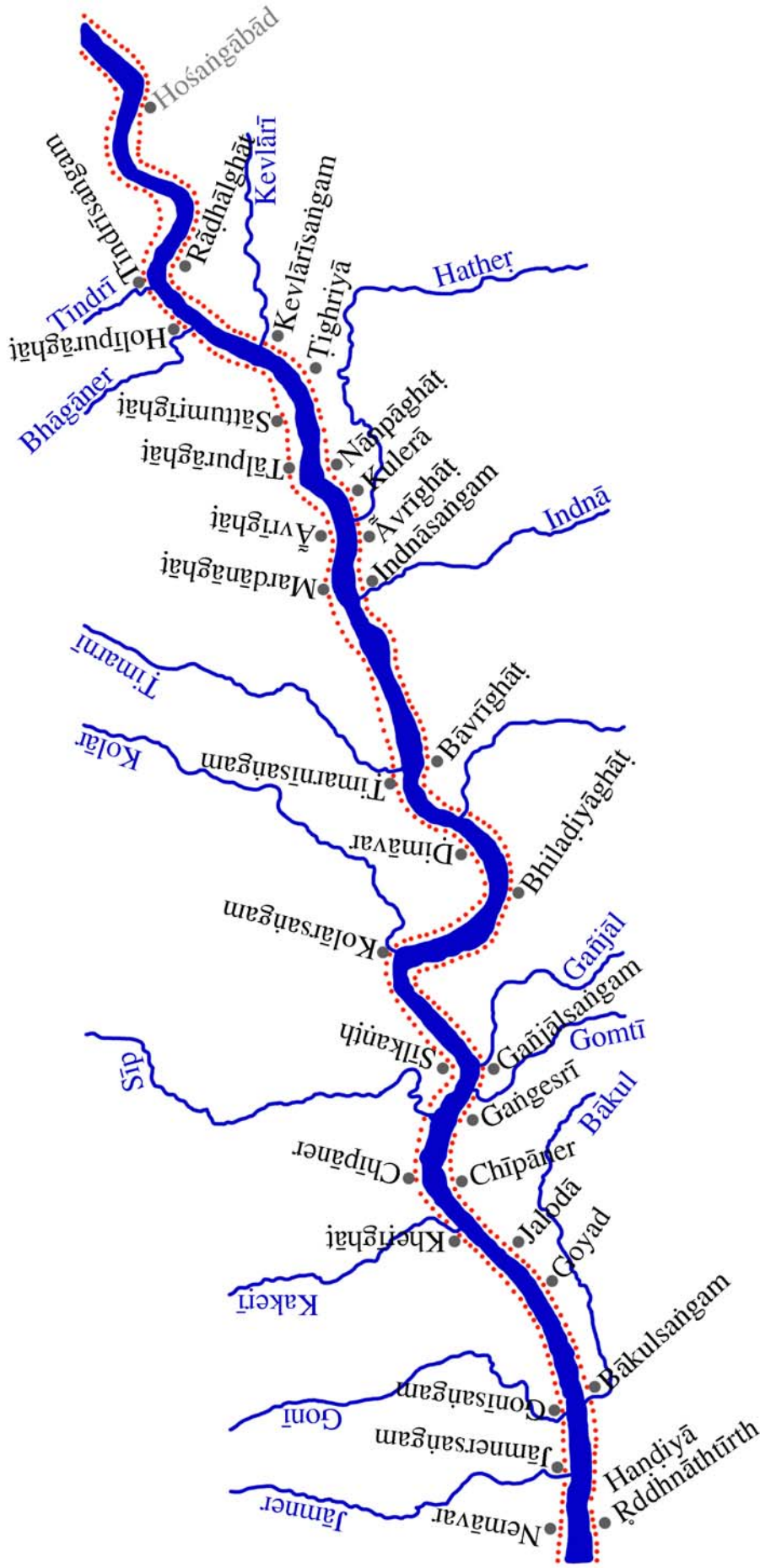
Map B3: Devgā to Temarsaṅgam, parikramāpāthā. (Reservoir projection according to current aerial data.)



Map B4: Temarsaṅgam to Kerpānī, *parikramāpatha*.



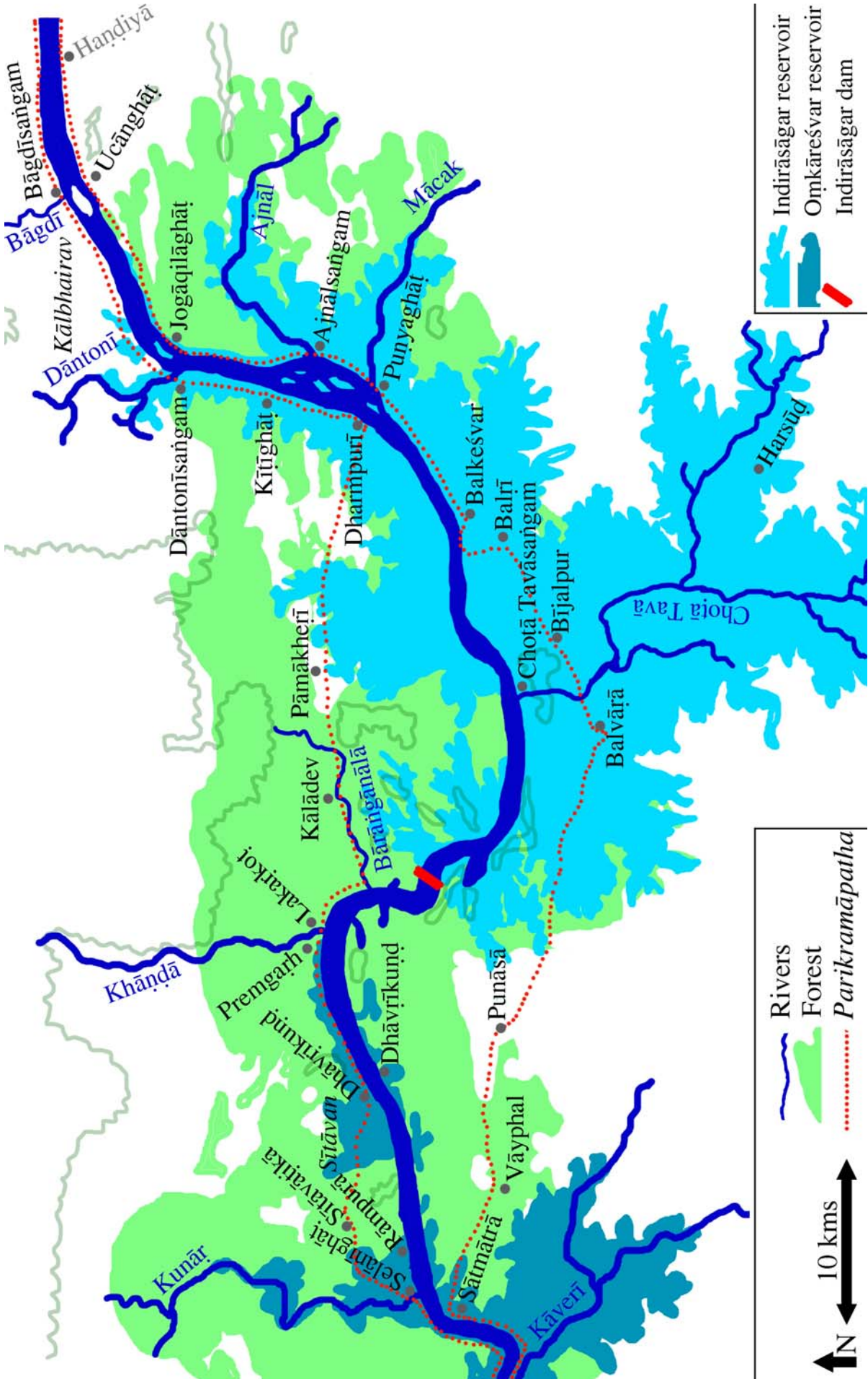
Map B6: Dūdhīsaṅgam to Hoṣaṅgābād, *parīkramāpatha*.



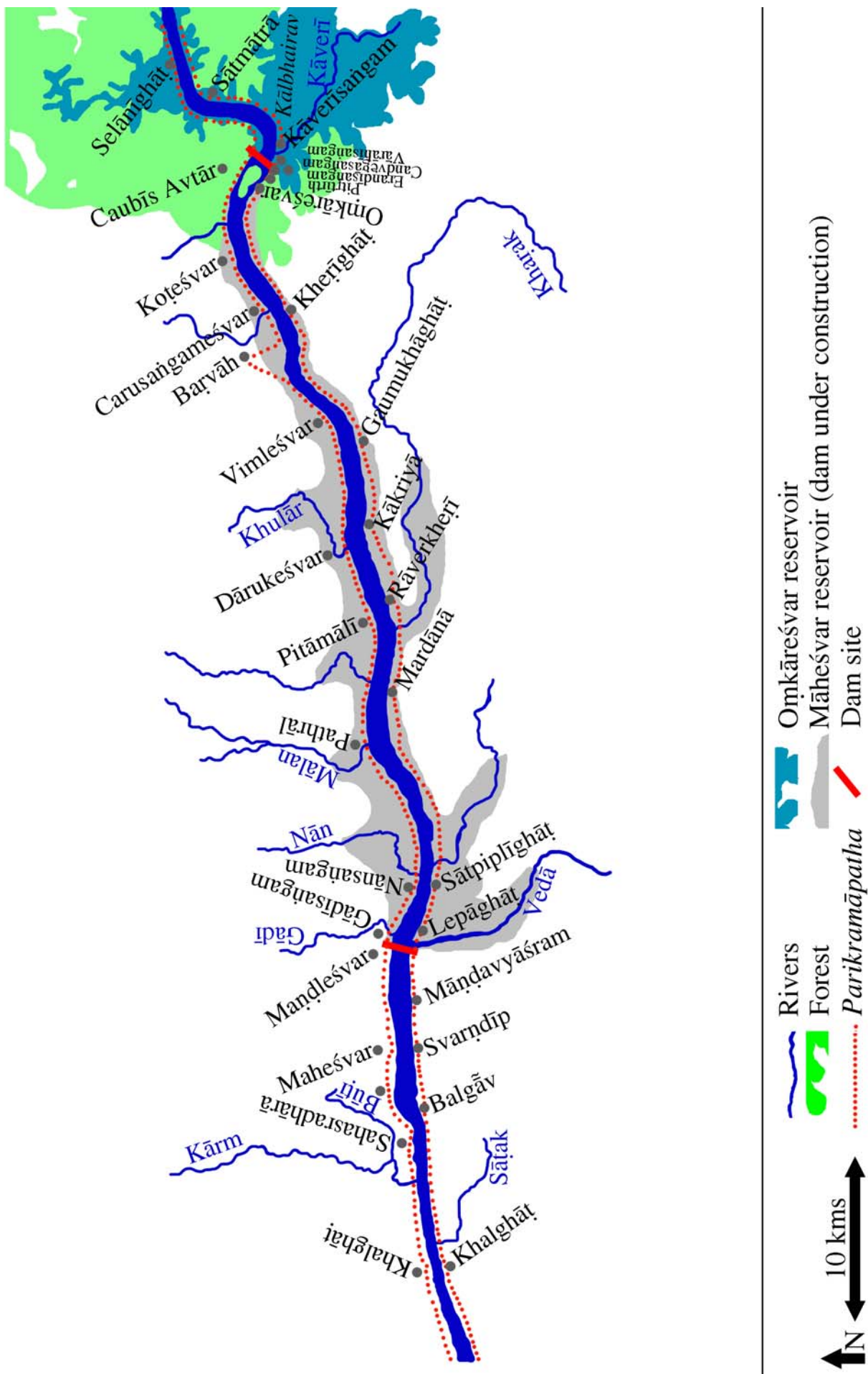
 Rivers
 Parikramāpātha

 N
 10 kms

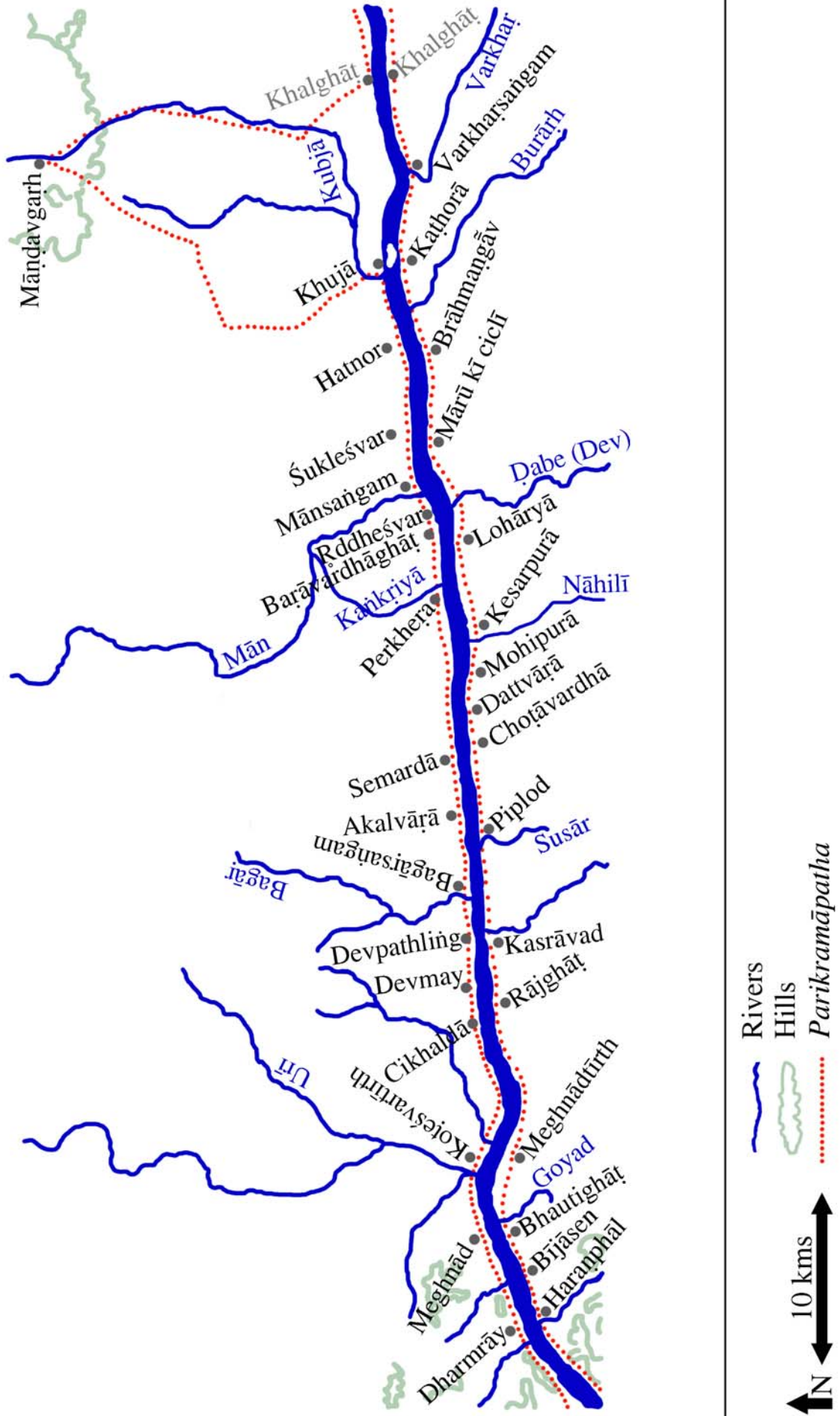
Map B7: Hoşangābād to Haṇḍiyā, par-ikramāpātha.



Map B8: Haṇḍiyā to Sātmatrā, *parikramāpatha* and Omkāreśvar reservoirs based on data of the Wildlife Institute of India [Panwar 1994].



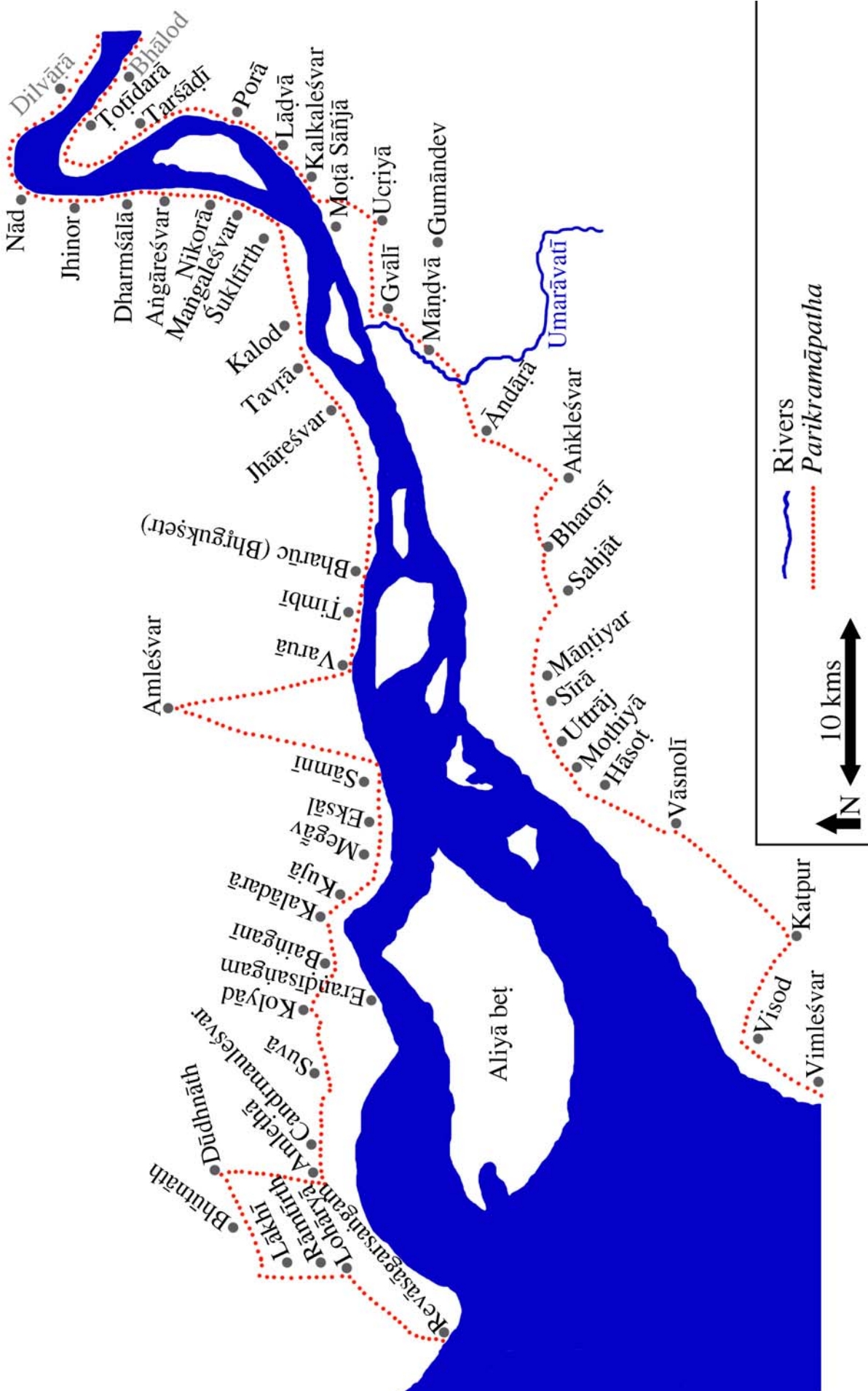
Map B9: Sātmātrā to Khalghāt, parikramāpāthā.



Map B10: Khalghāt to Haranphāl, parikramāpatha.

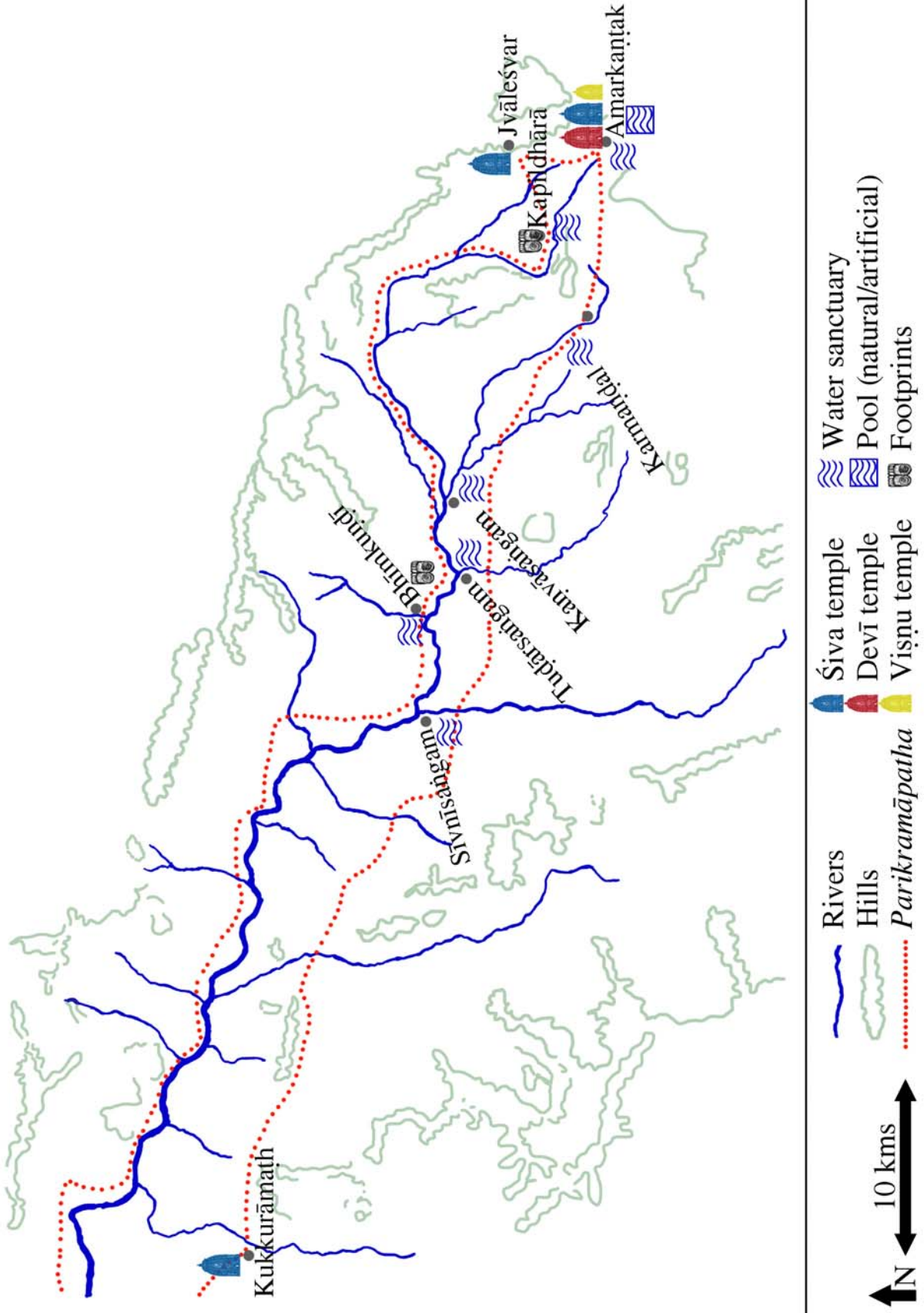


Map B11: Haranphāl to Sindūrīsaṅgam, *parikramāpatha*. (Projektion of Sardar Sarovar reservoir based on actual aerial data.)

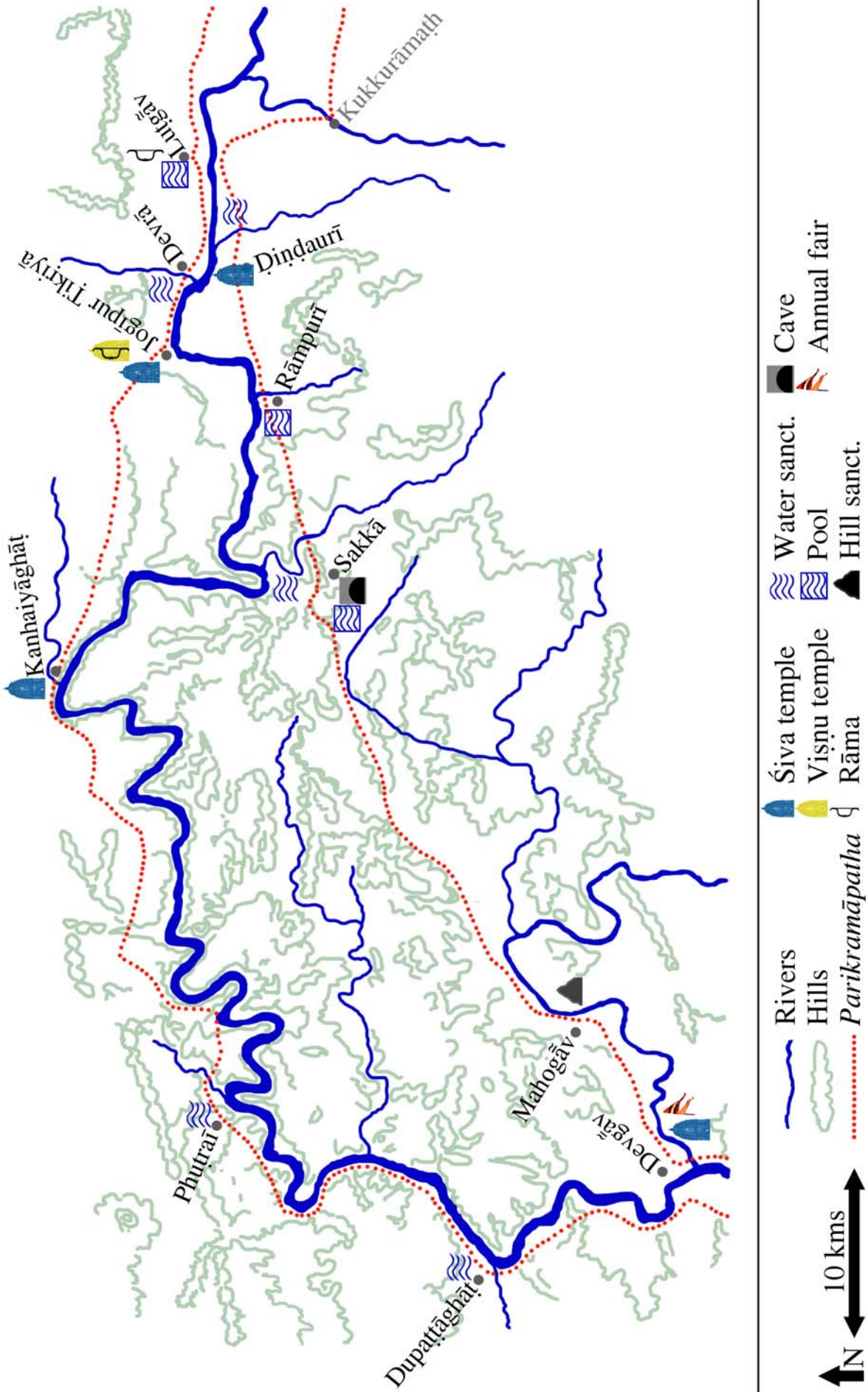


Map B13: Bhālod to Revāsāgsaṅgam, parikramāpātha.

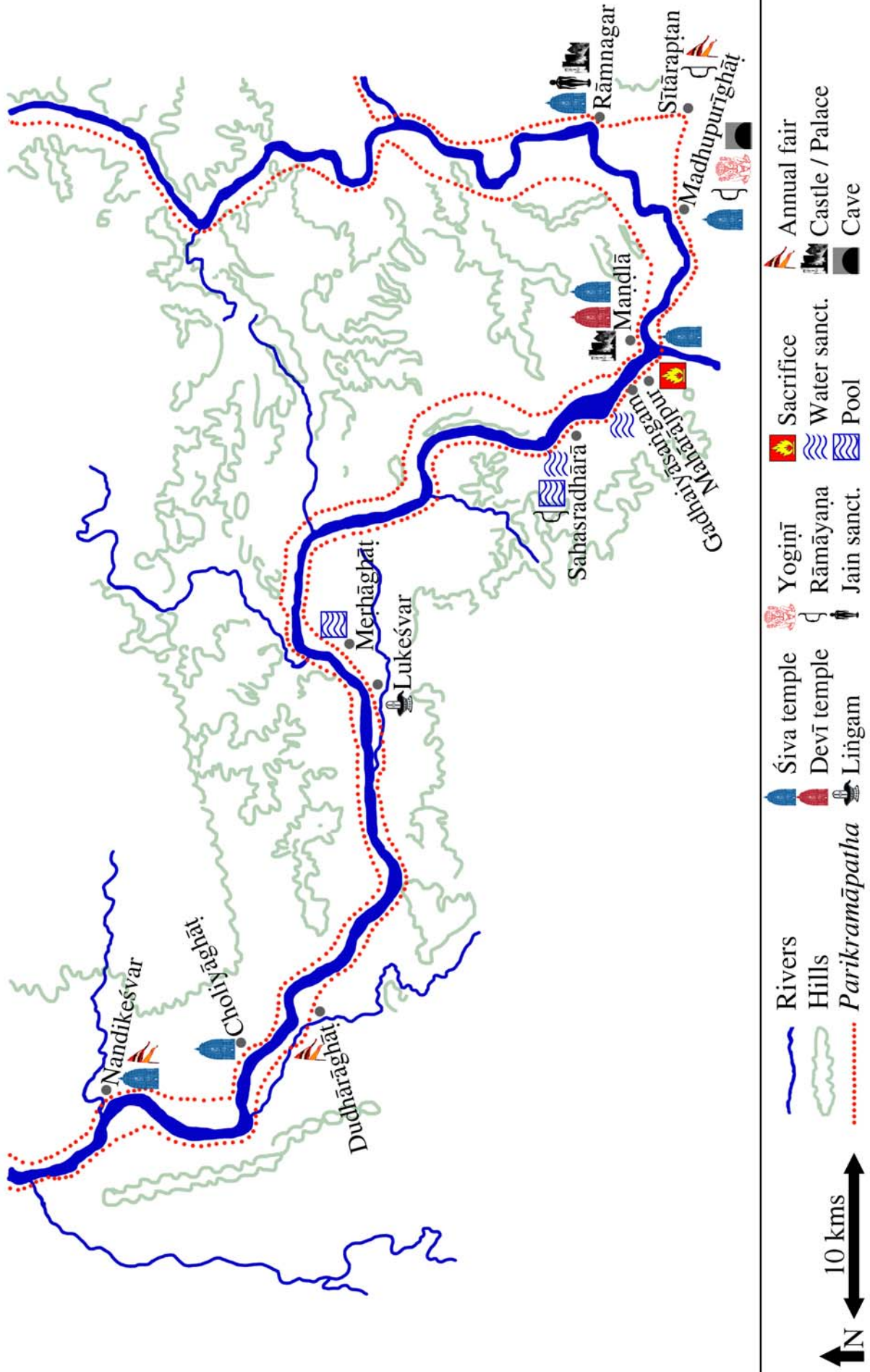
Set C: Classification of *tīrthas*



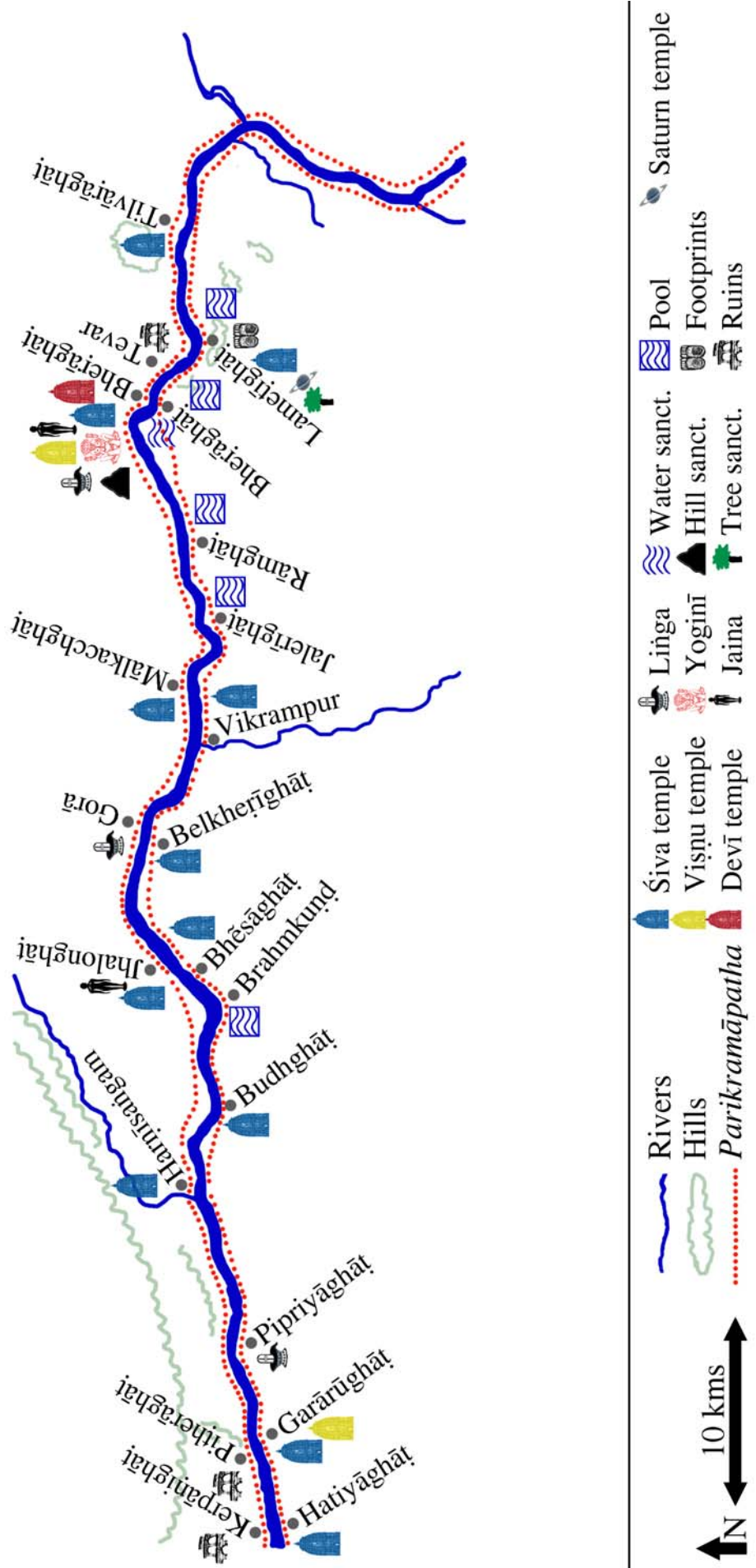
Map C1: Amarkaṅṭak to Kukkurāmaṭh, classification of tīrthas.



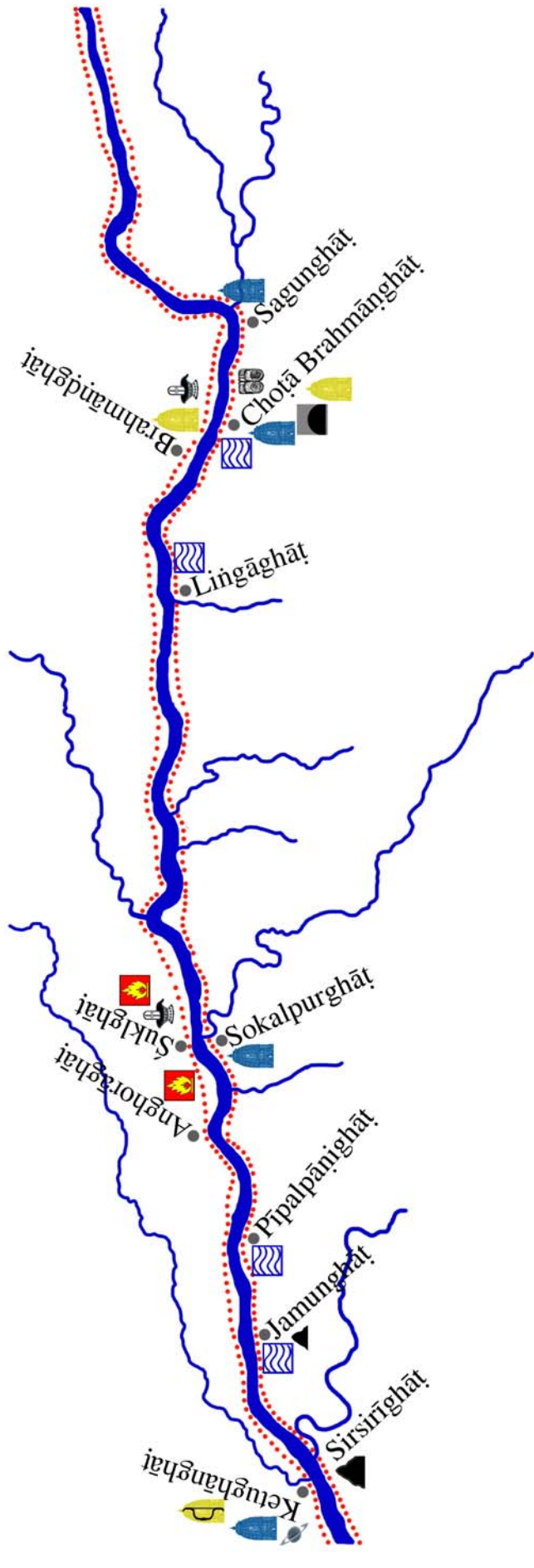
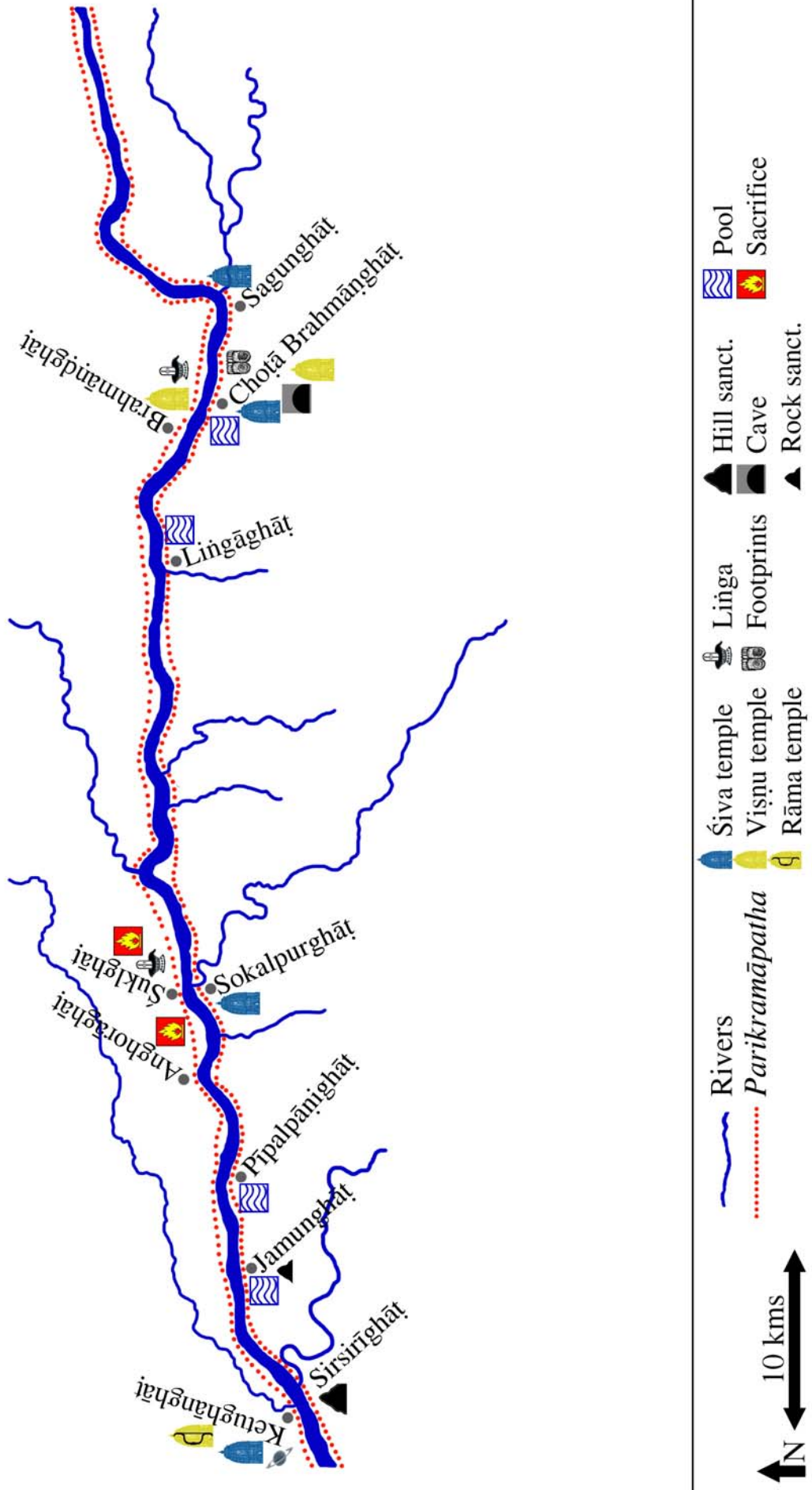
Map C2: Kukurāmath to Devgāv, calssification of tīrthas.



Map C3: Devgāṅ to Ṭemarsaṅgam, classification of tīrthas.



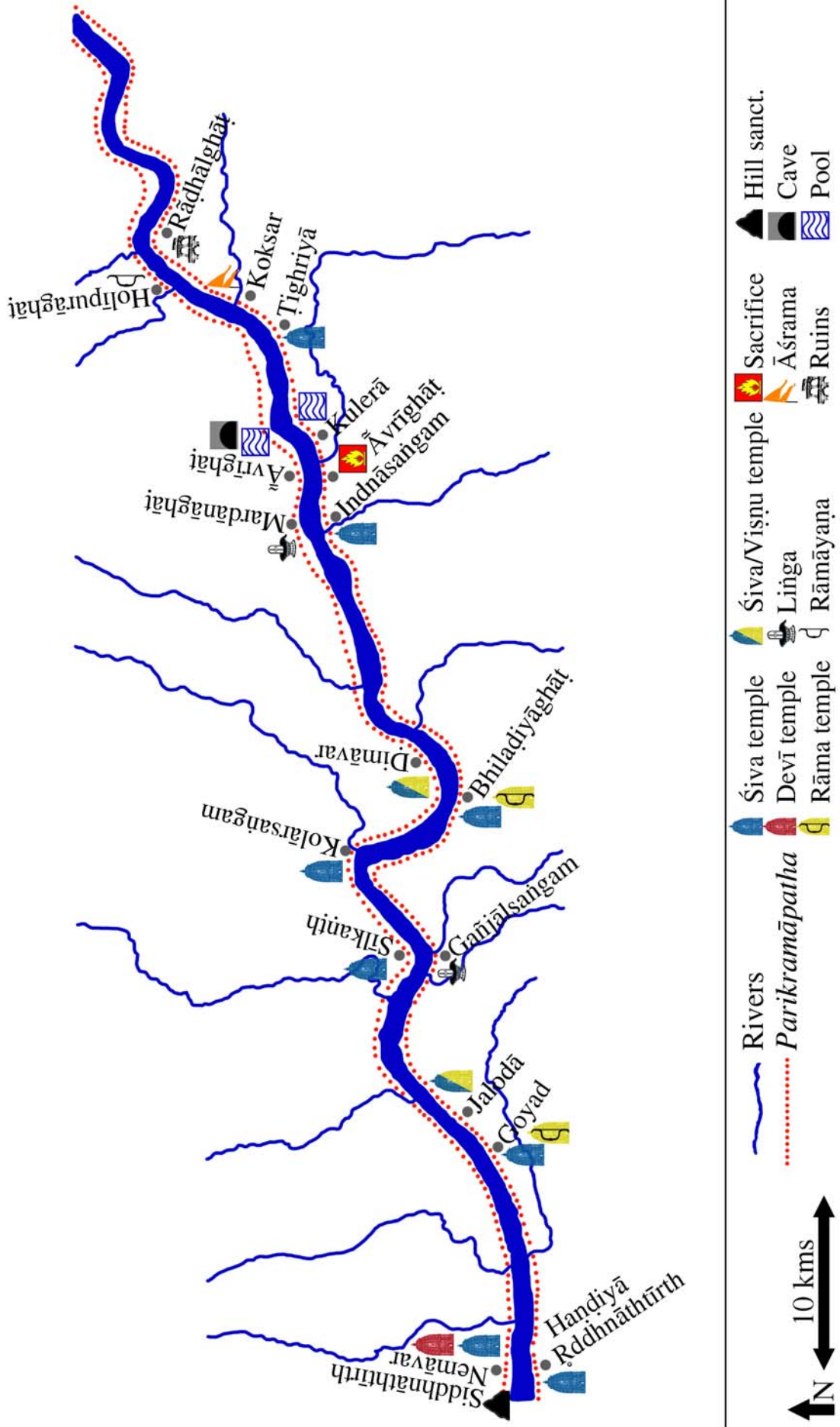
Map C4: Āemarsaṅgam to Kerpānī, classification of tīrthas.



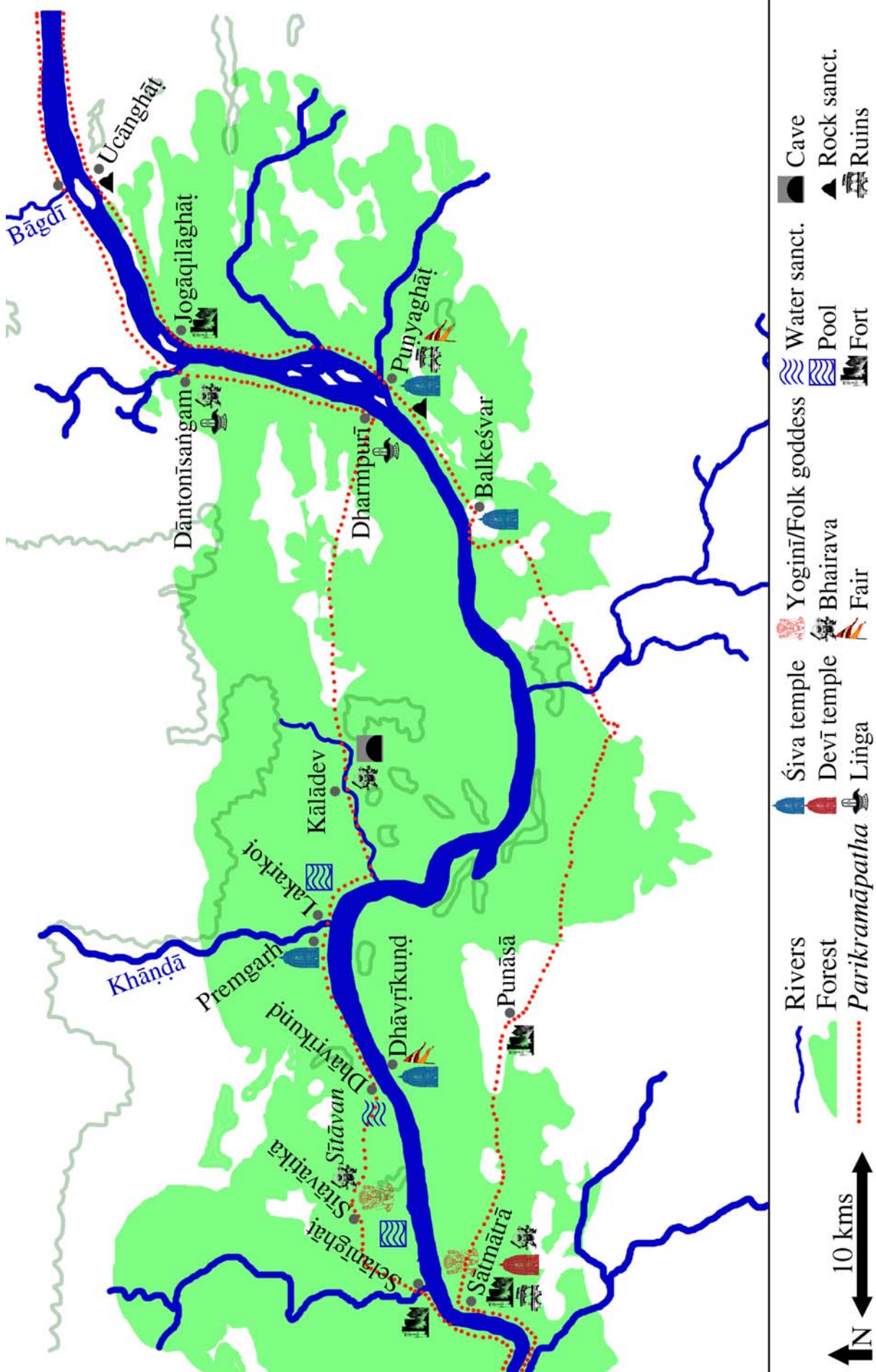


| | | | | | | | | | | |
|-----|--------|----------|---------|------------------|---------------|---------------|----------------|---------------|----------------|---------------|
| ↑ N | 10 kms | — Rivers | — Hills | — Parikramāpātha | — Devī temple | — Śiva temple | — Viṣṇu temple | — Rāma temple | — Water sanct. | — Sacrifice |
| | | | | | — Yoginī | — Devī temple | — Viṣṇu temple | — Rāma temple | — Pool | — Annual fair |
| | | | | | — Liṅga | — Hill sanct. | — Hill sanct. | — Hill sanct. | — Hill sanct. | — Ruins |

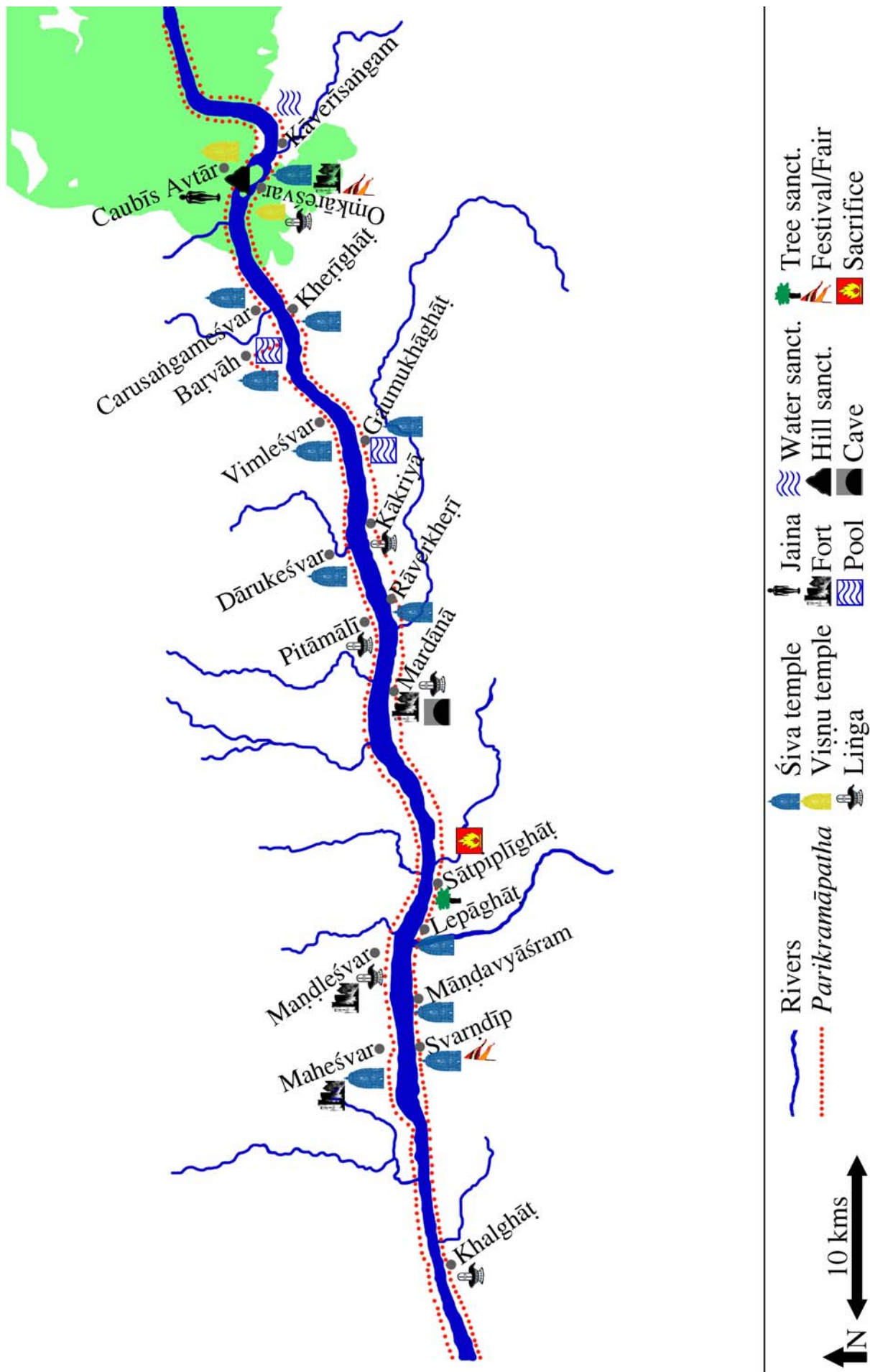
Map C6: Dūdhīsaṅgam to Hośaṅgābād, classification of tīrthas.



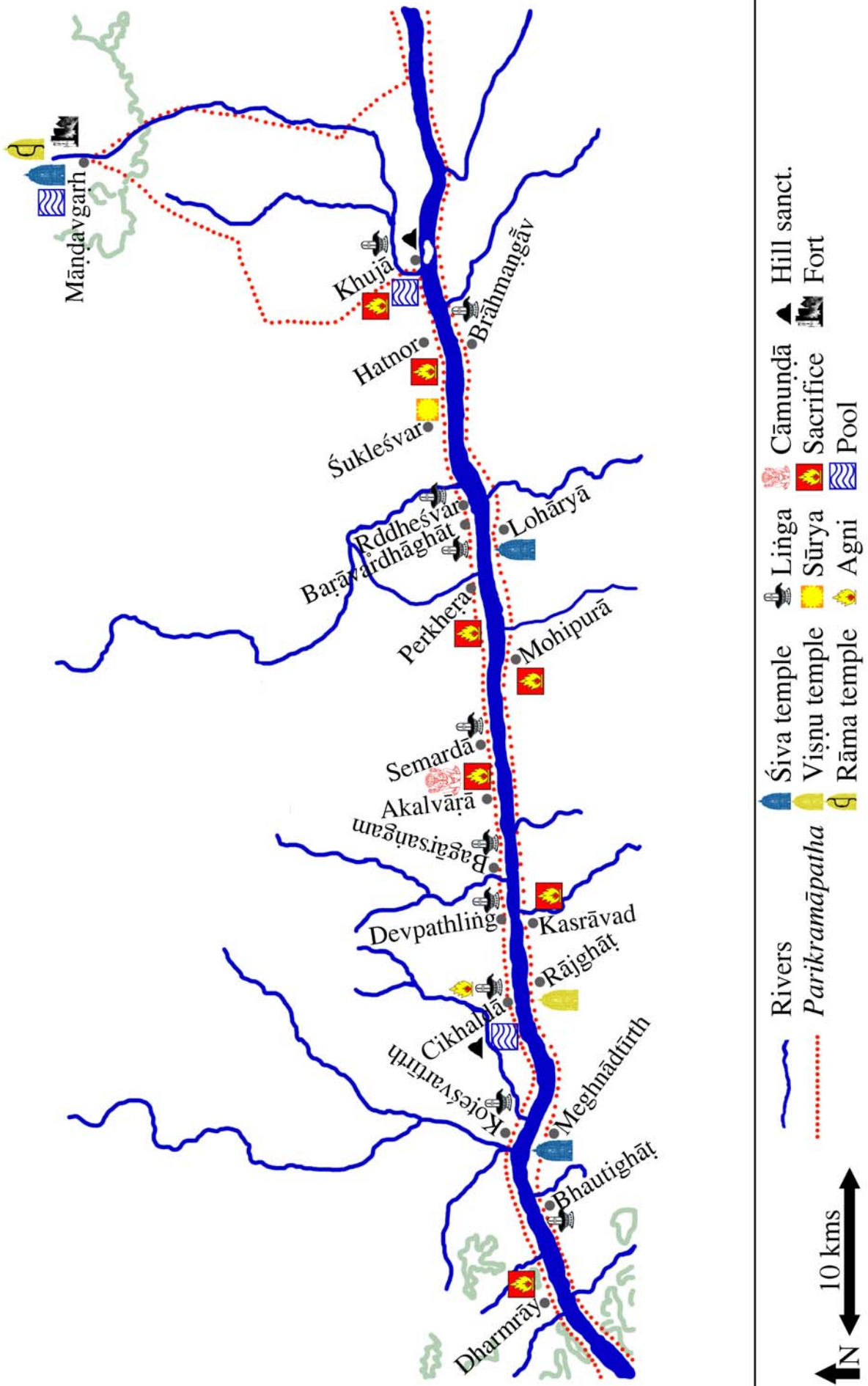
Map C7: Hoşaṅgābād to Haṅḍiyā, classification of tīrthas.



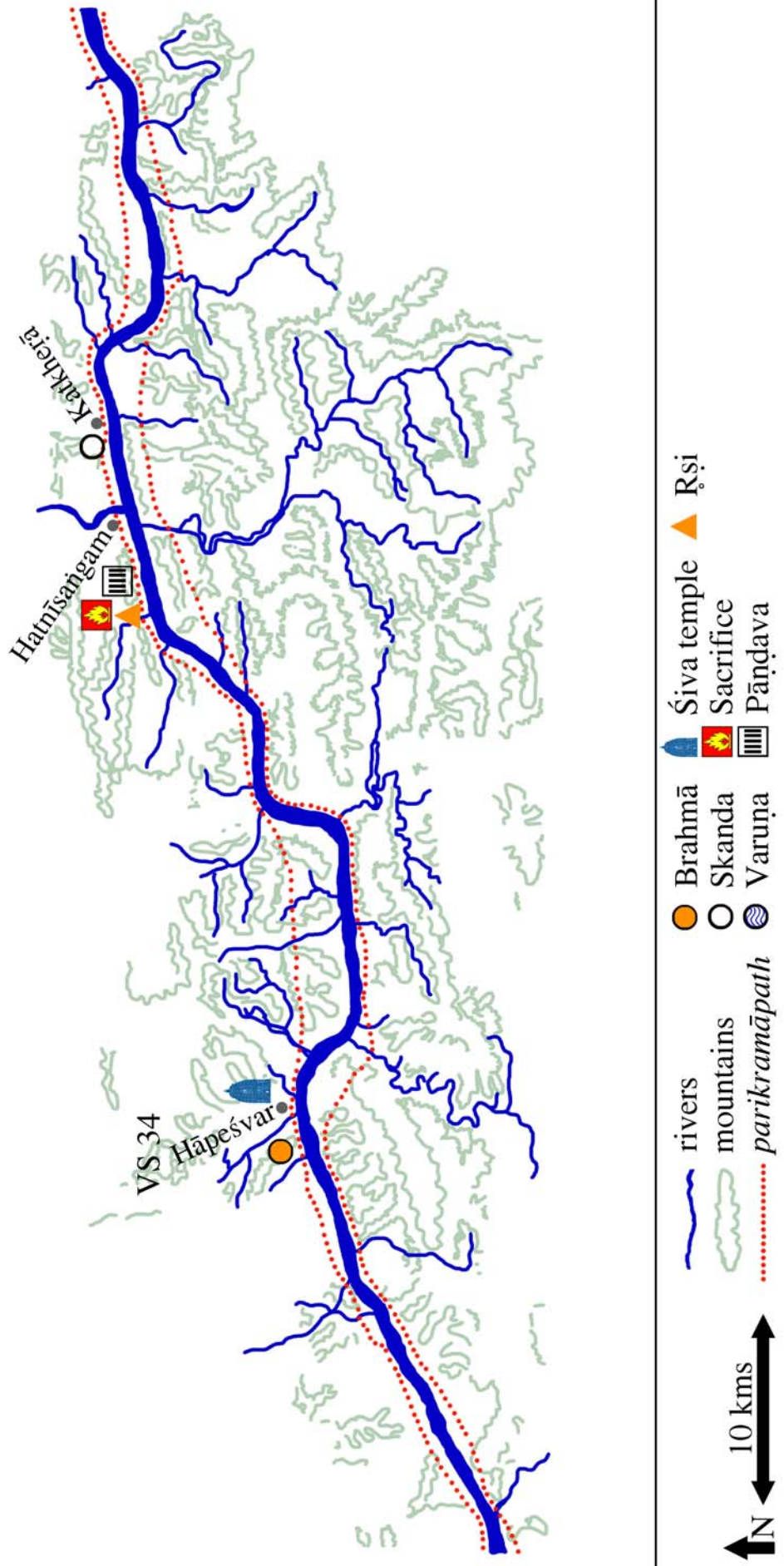
Map C8: Haṇḍiyā to Sātmātrā, classification of tīrthas.



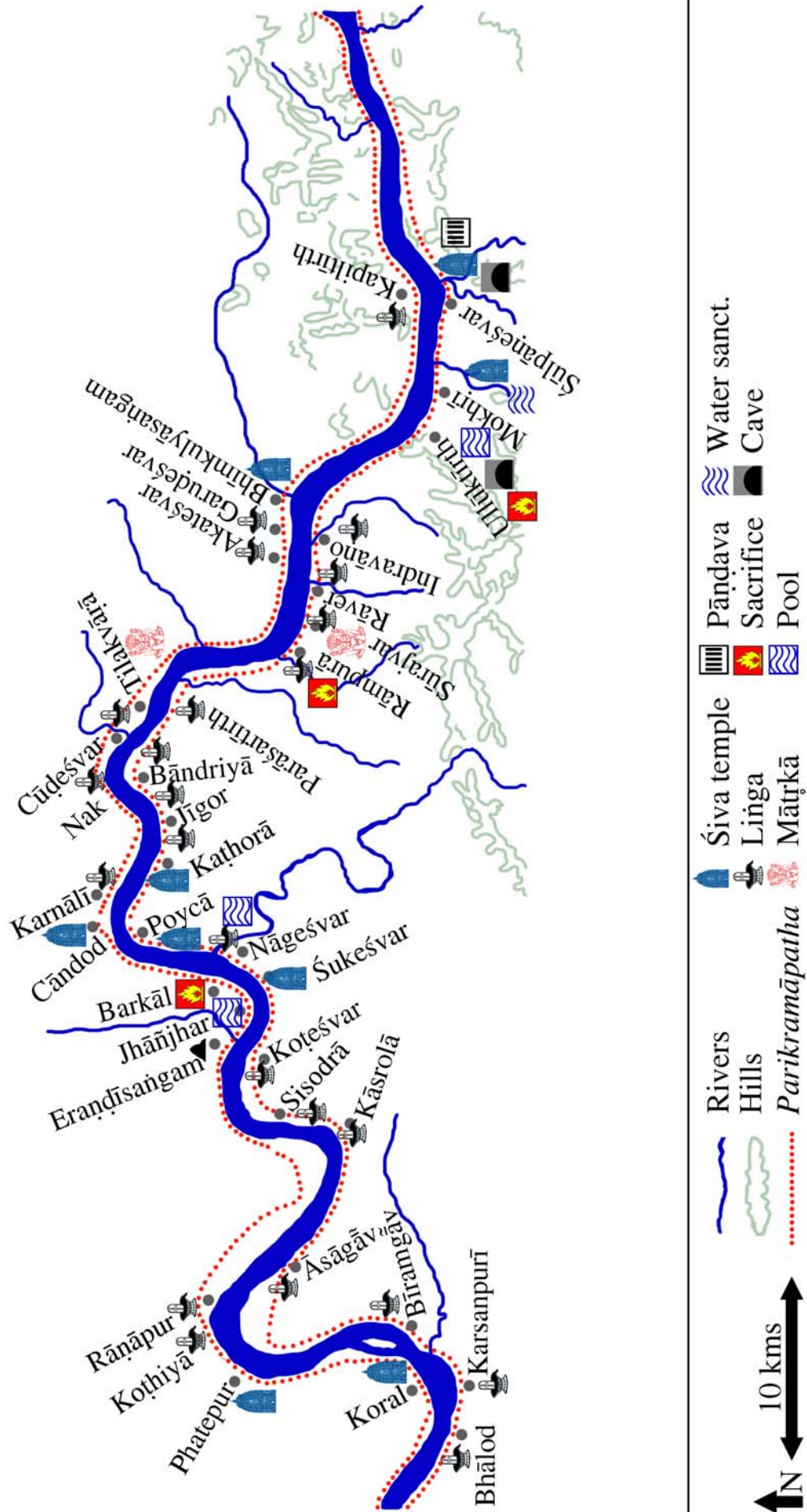
Map C9: Sātmātrā to Khalghāt, classification of tīrthas.



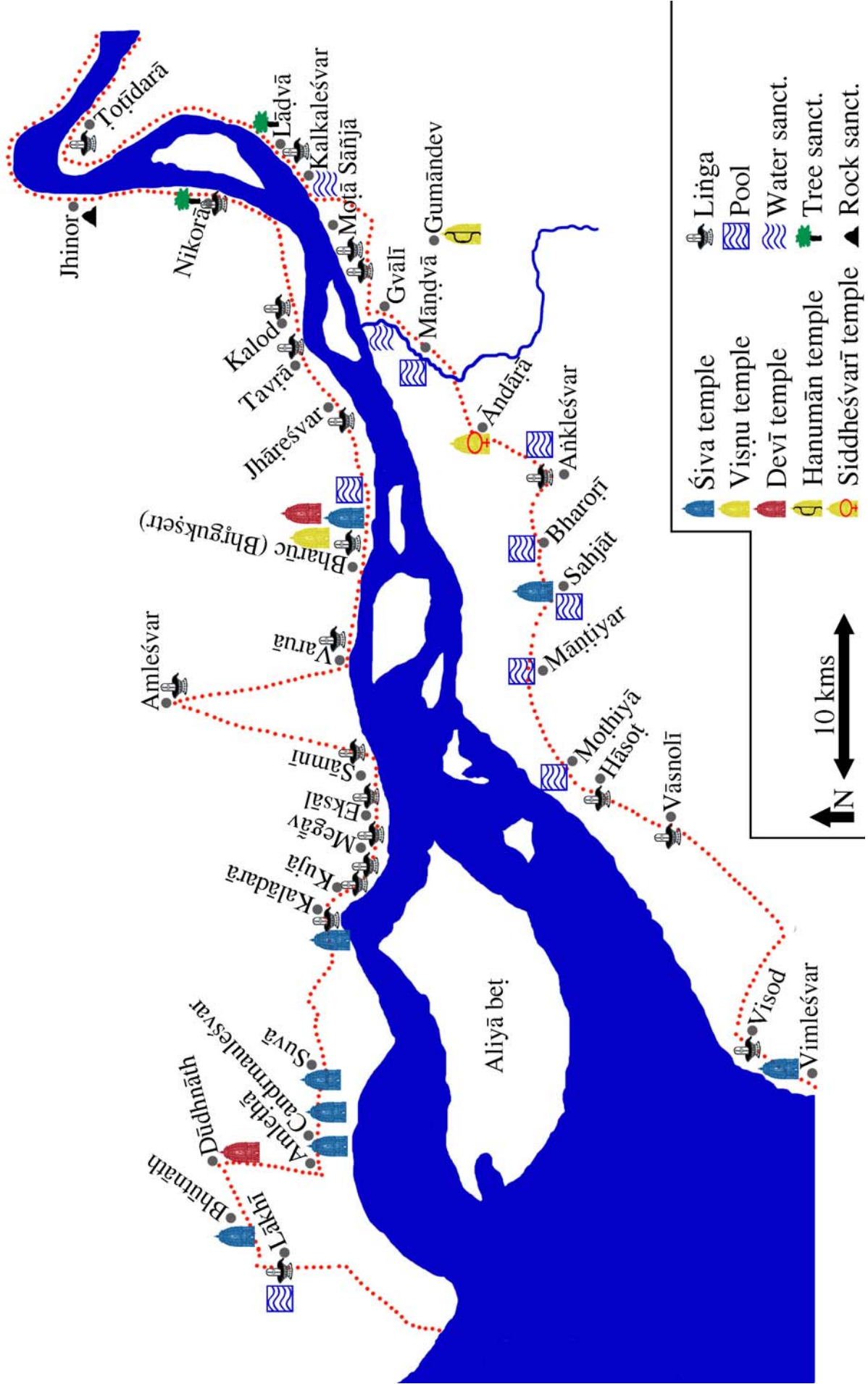
Map C10: Khalghāt to Haranpāh, classification of tīrthas.



Map C11: Haranphāl to Sindūrīsaṅgam, classification of *tīrthas*.



Map C12: Sindūrisangam to Bhālod, calssification of firthas.

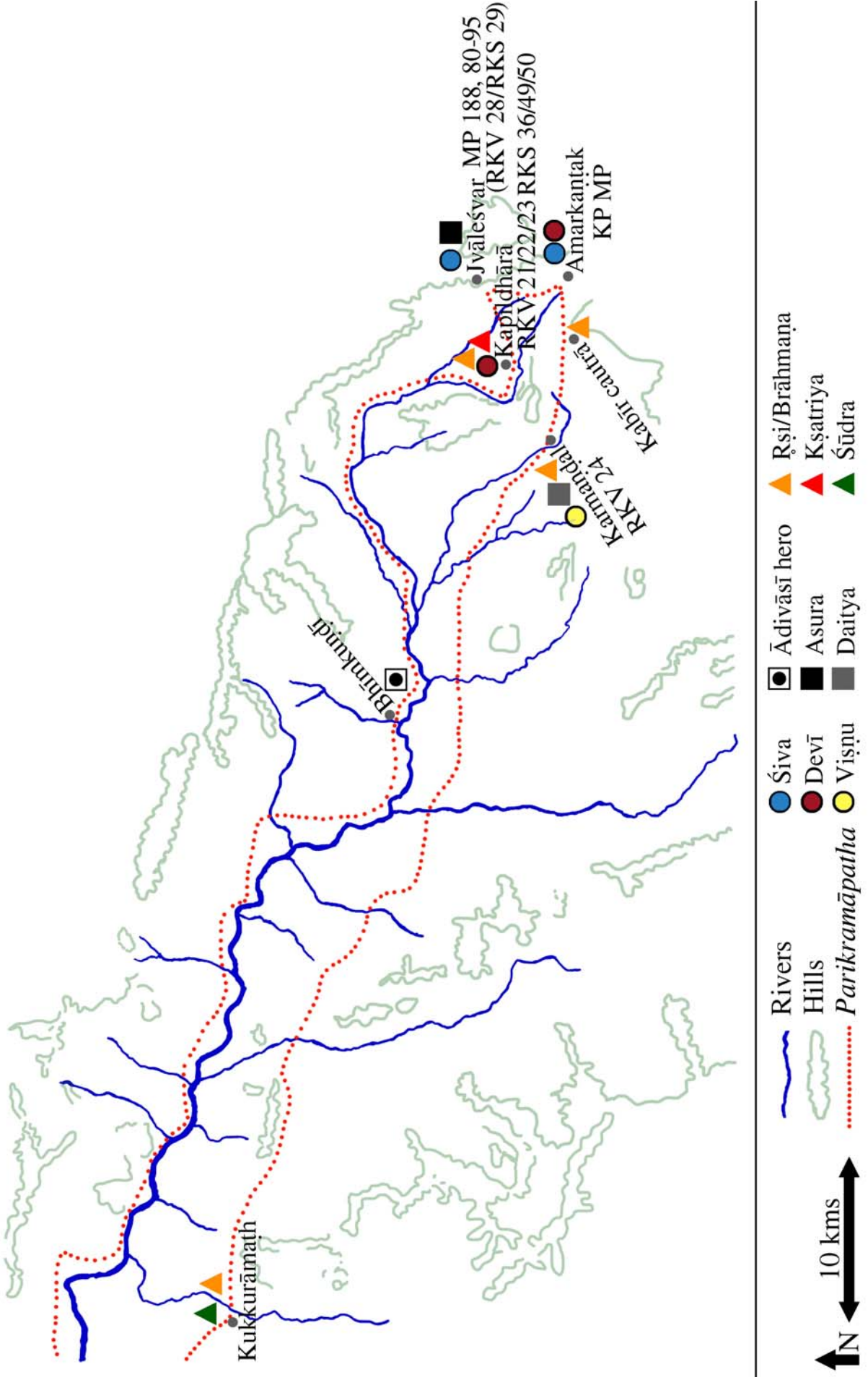


Map C13: Bhālod to Revāsāgarsaṅgam, classification of tīrthas.

Set D:

Classification of legends and distribution of texts

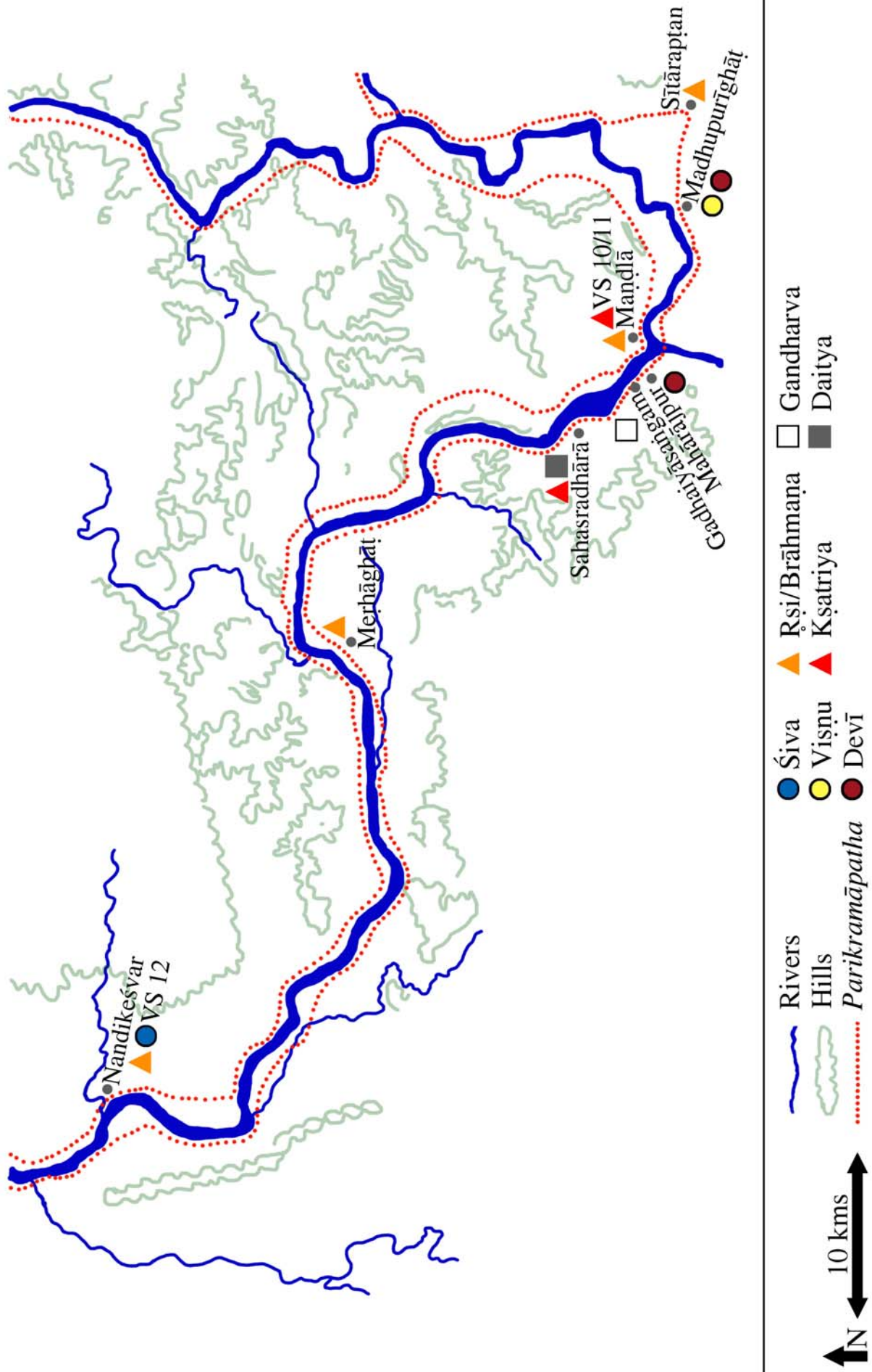
Note: Maps D2 and D11 have been left out for lack of data.
For exactly the opposite reason, maps D14 and D 15 have been added.



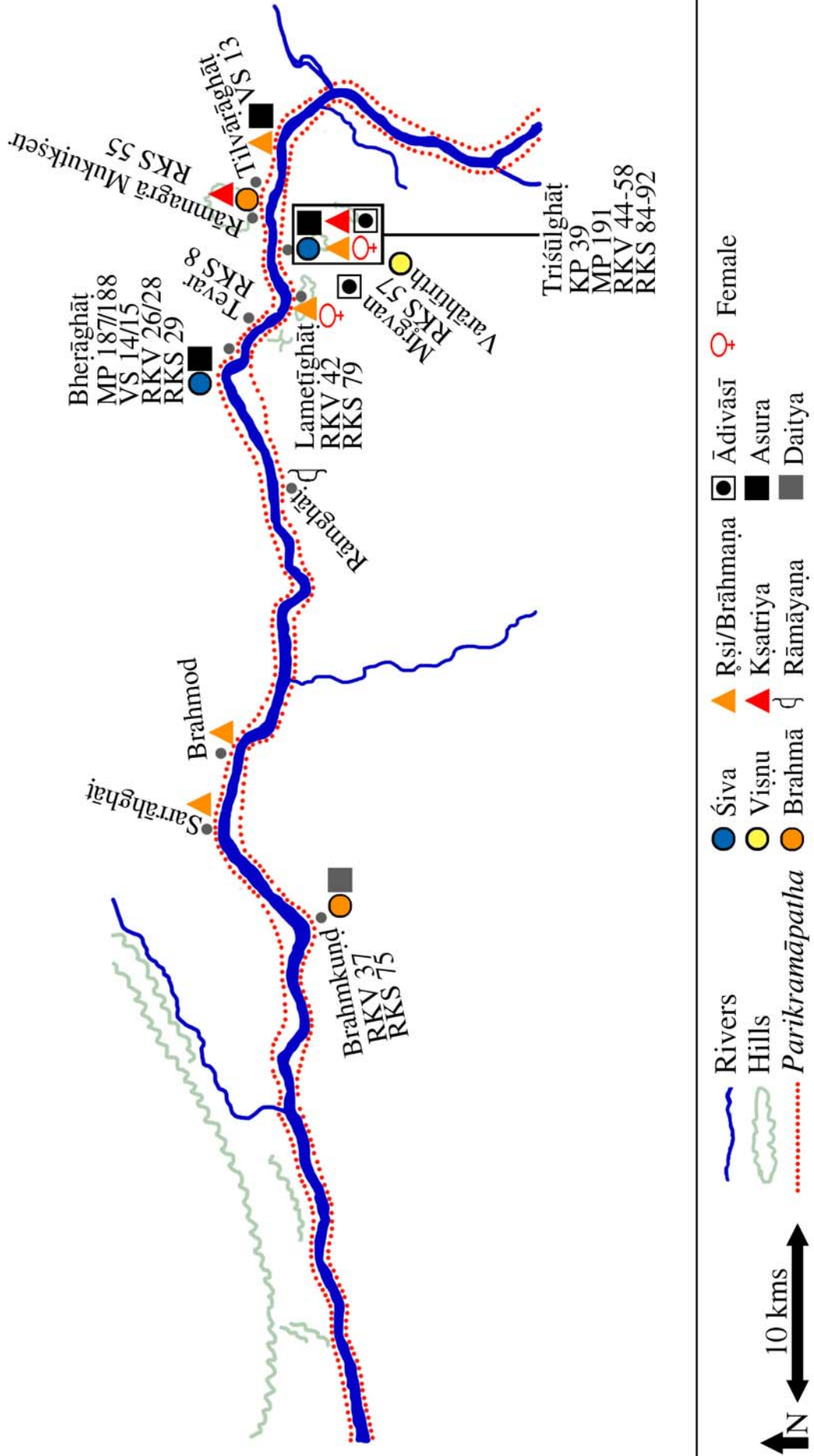
Map D1: Amarkaṅṭak to Kukkurāmāth, classification of legends and distribution of texts.

Map D2: no data

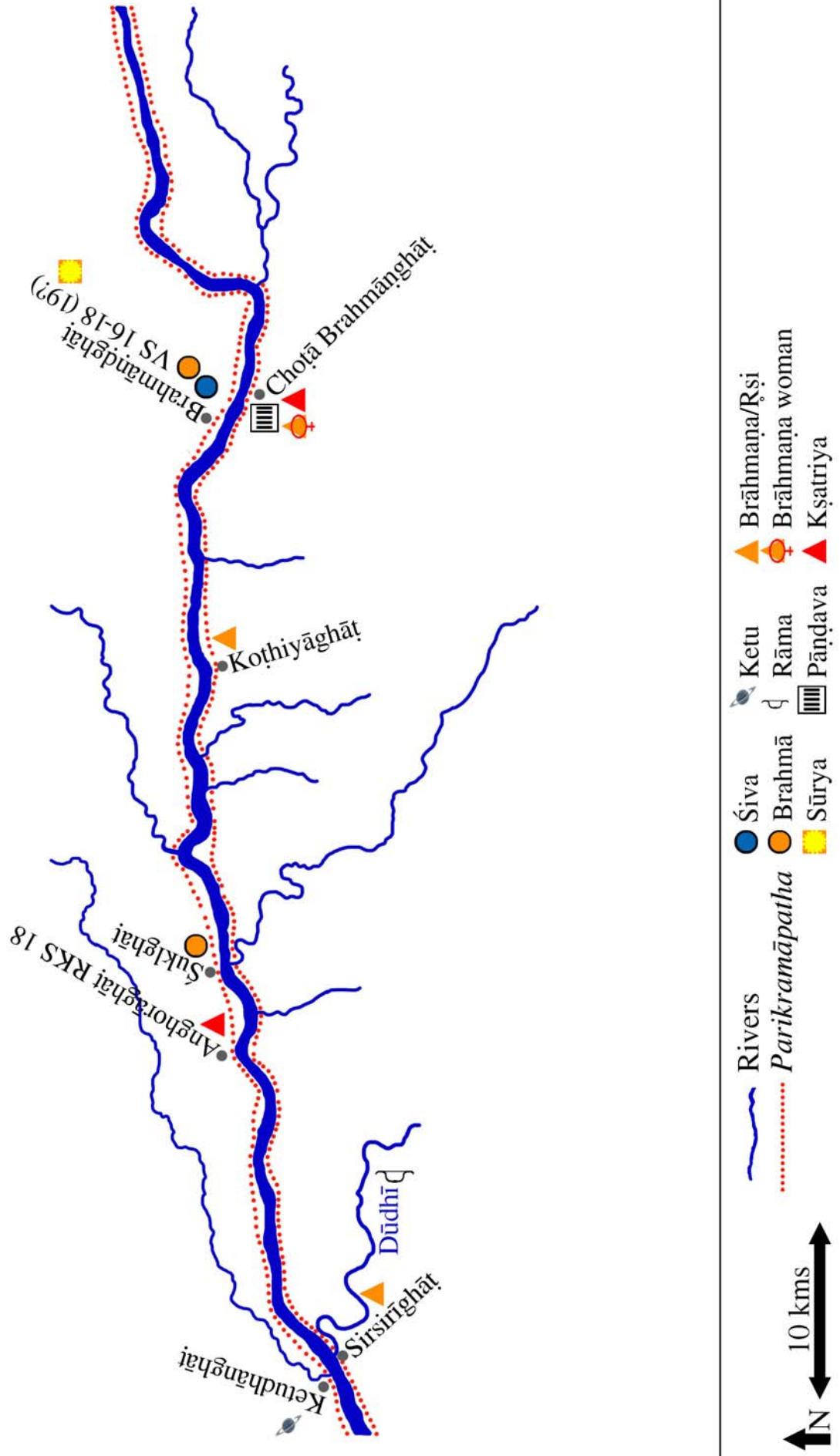
see: Map C2



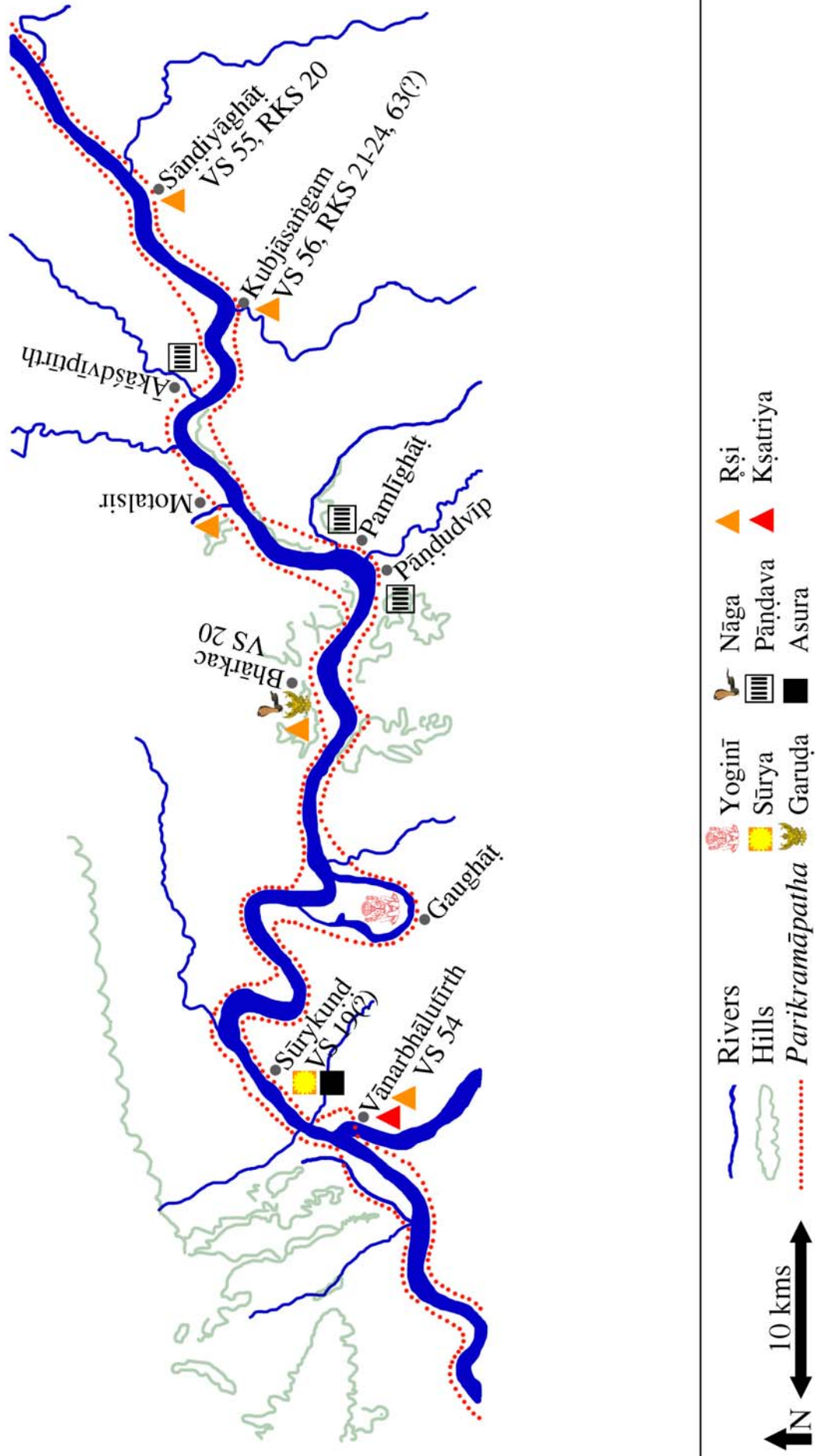
Map D3: Devgāṃ to Ṭemarsaṅgam, classification of legends and distribution of texts.



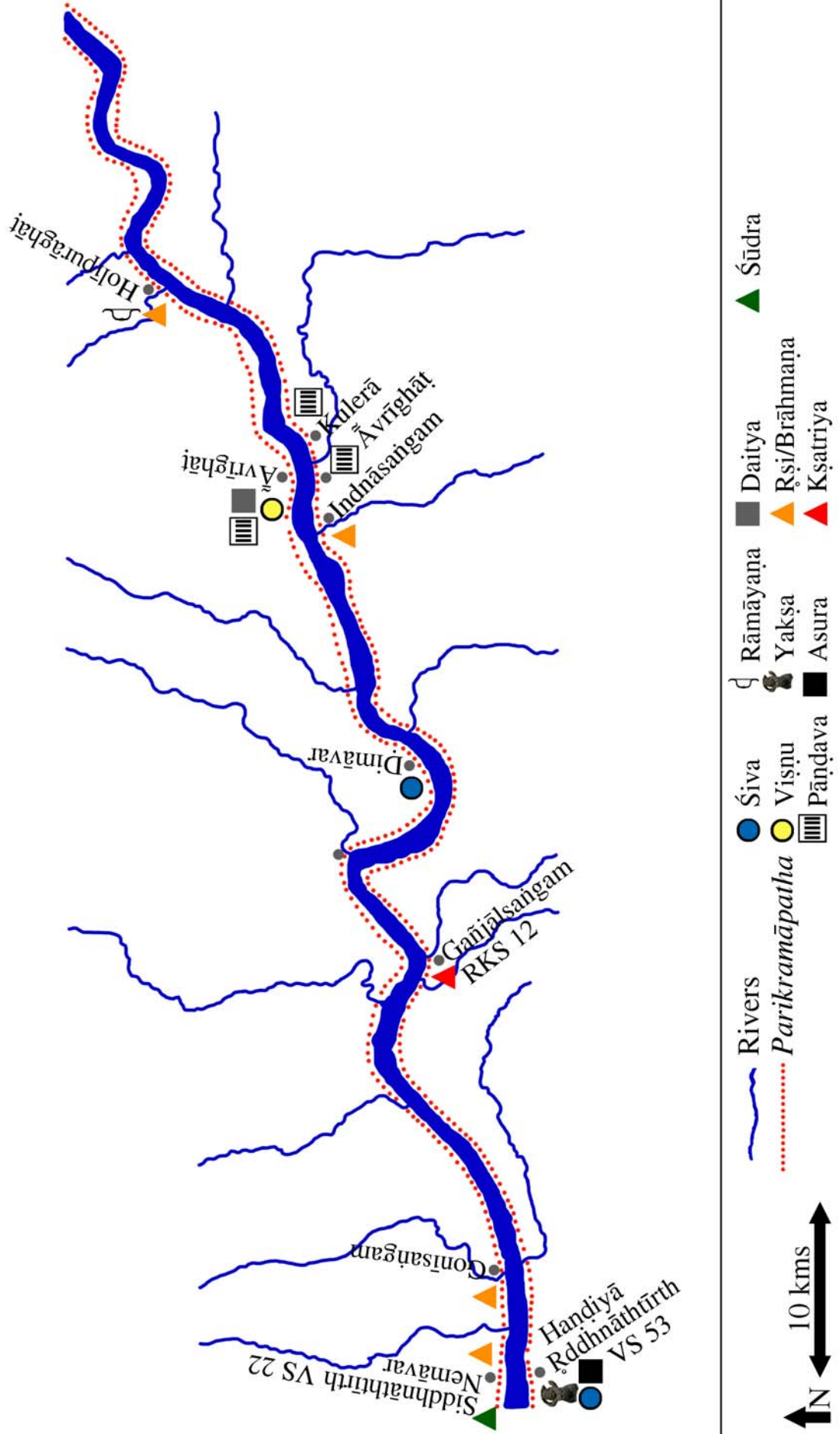
Map D4: Āmarsaṅgam to Kerpānī, classification of legends and distribution of texts.



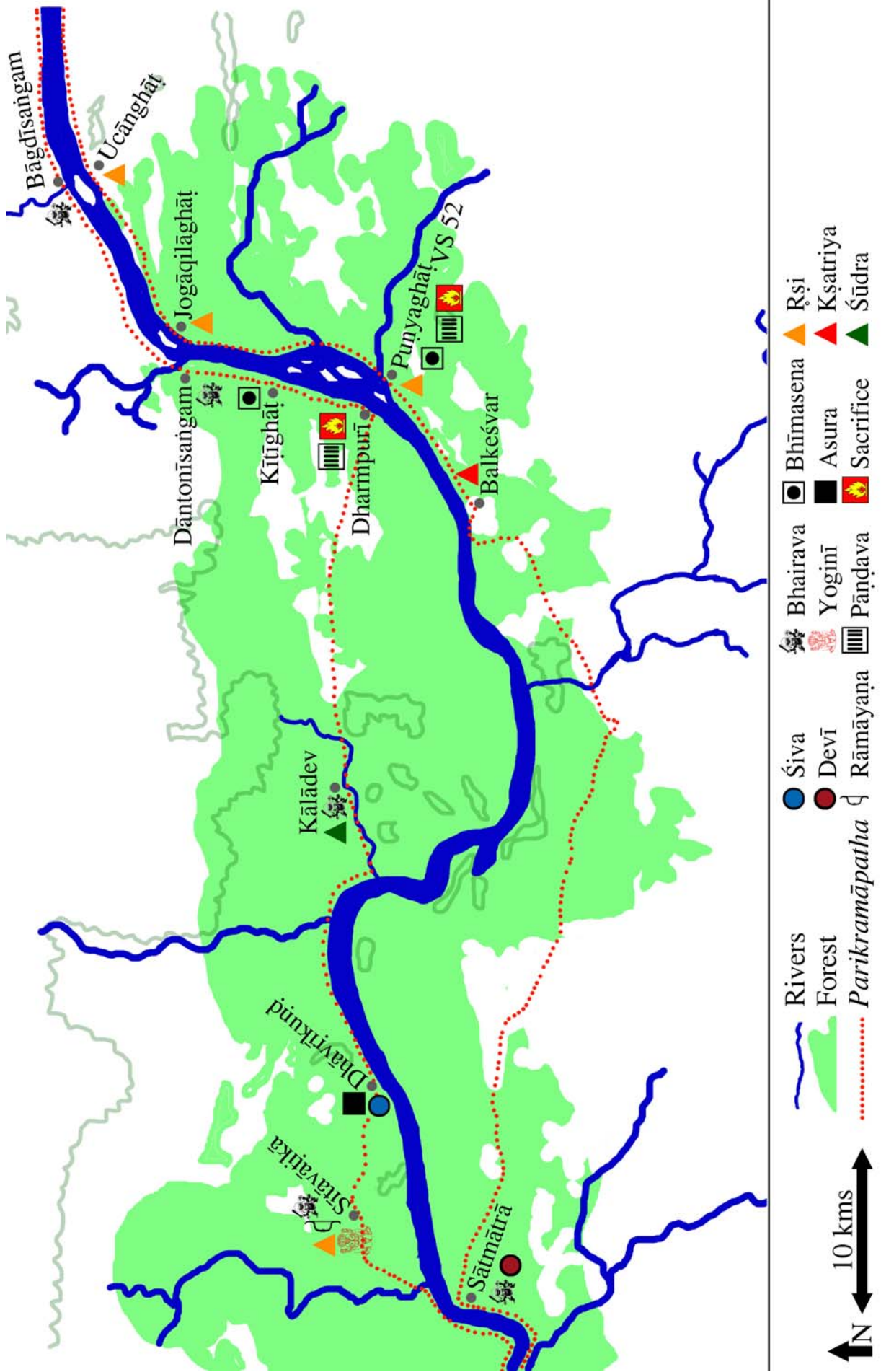
Map D5: Kerpānī to Dūdhīsaṅgam, classification of legends and distribution of texts.



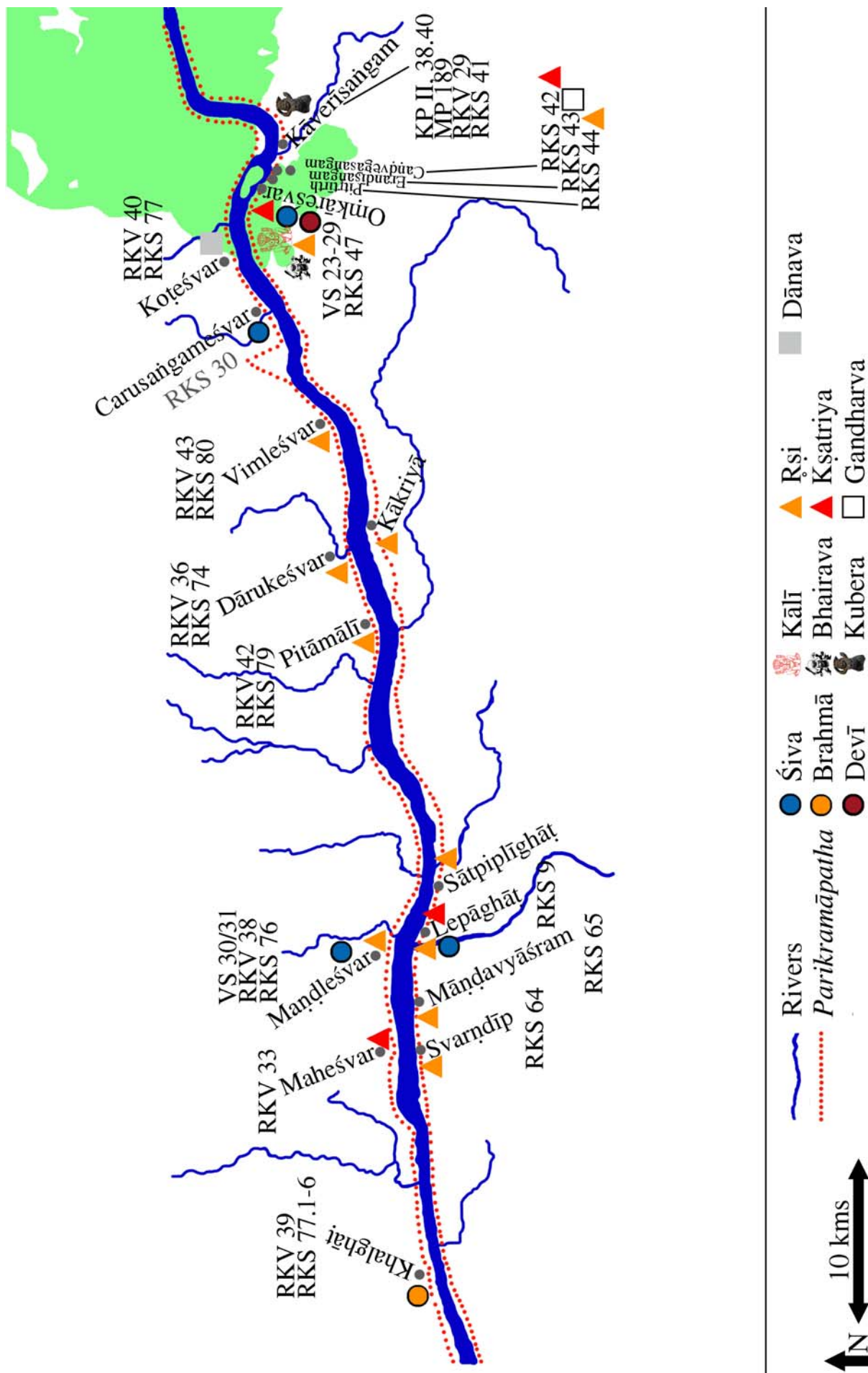
Map D6: Dūdhīsaṅgam to Hośaṅgābād, classification of legends and distribution of texts.



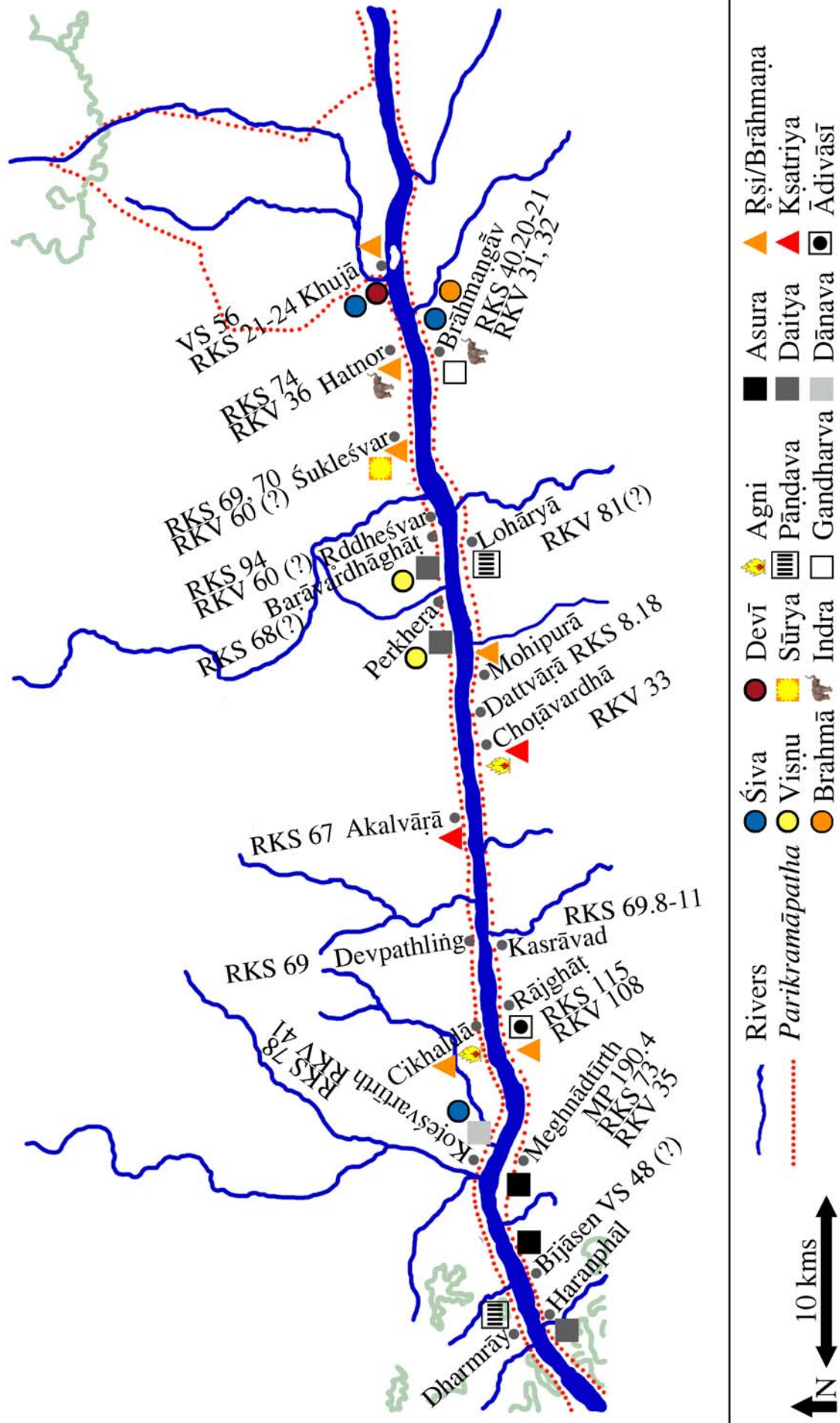
Map D7: Hoṣaṅgābād to Haṇḍiyā, classification of legends and distribution of texts.



Map D8: Haṇḍiyā to Sātmātrā, classification of legends and distribution of texts.



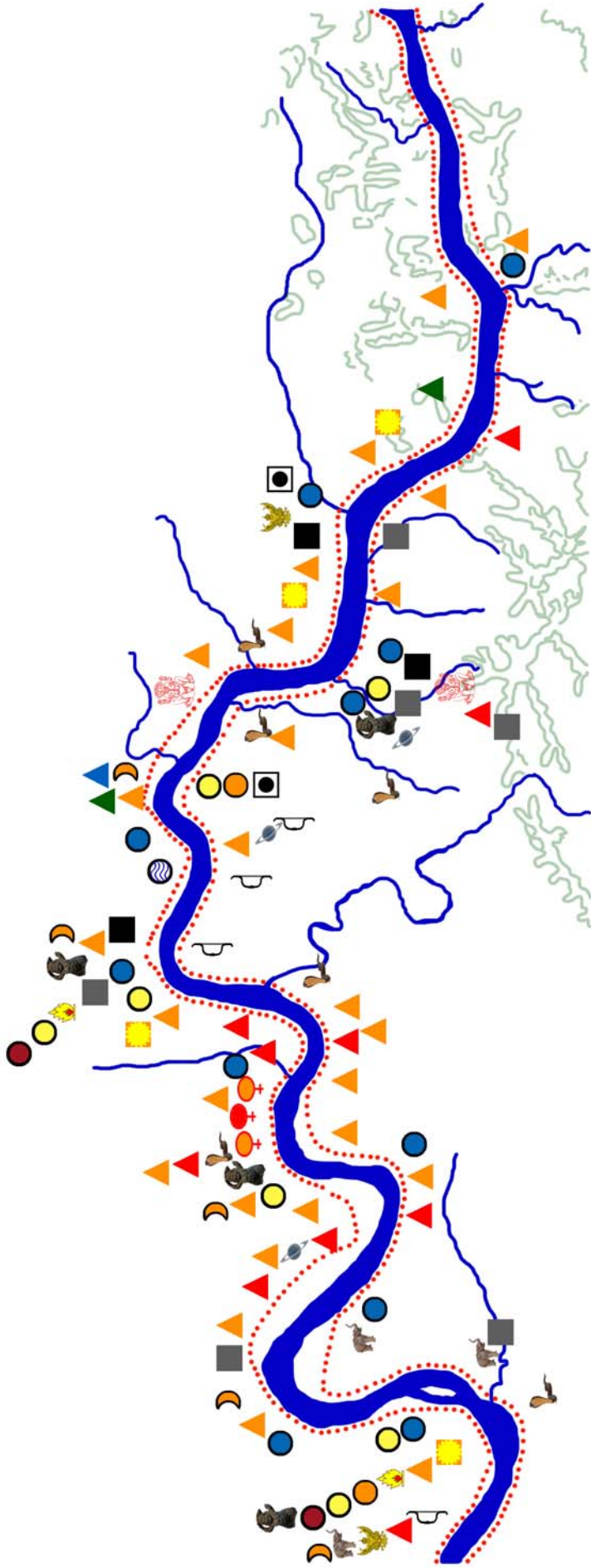
Map D9: Sātmātrā to Khalghāt, classification of legends and distribution of texts.



Map D10: Khalghāt to Haranphāl, classification of legends and distribution of texts.

Map D 11: no data

see: Map C 11

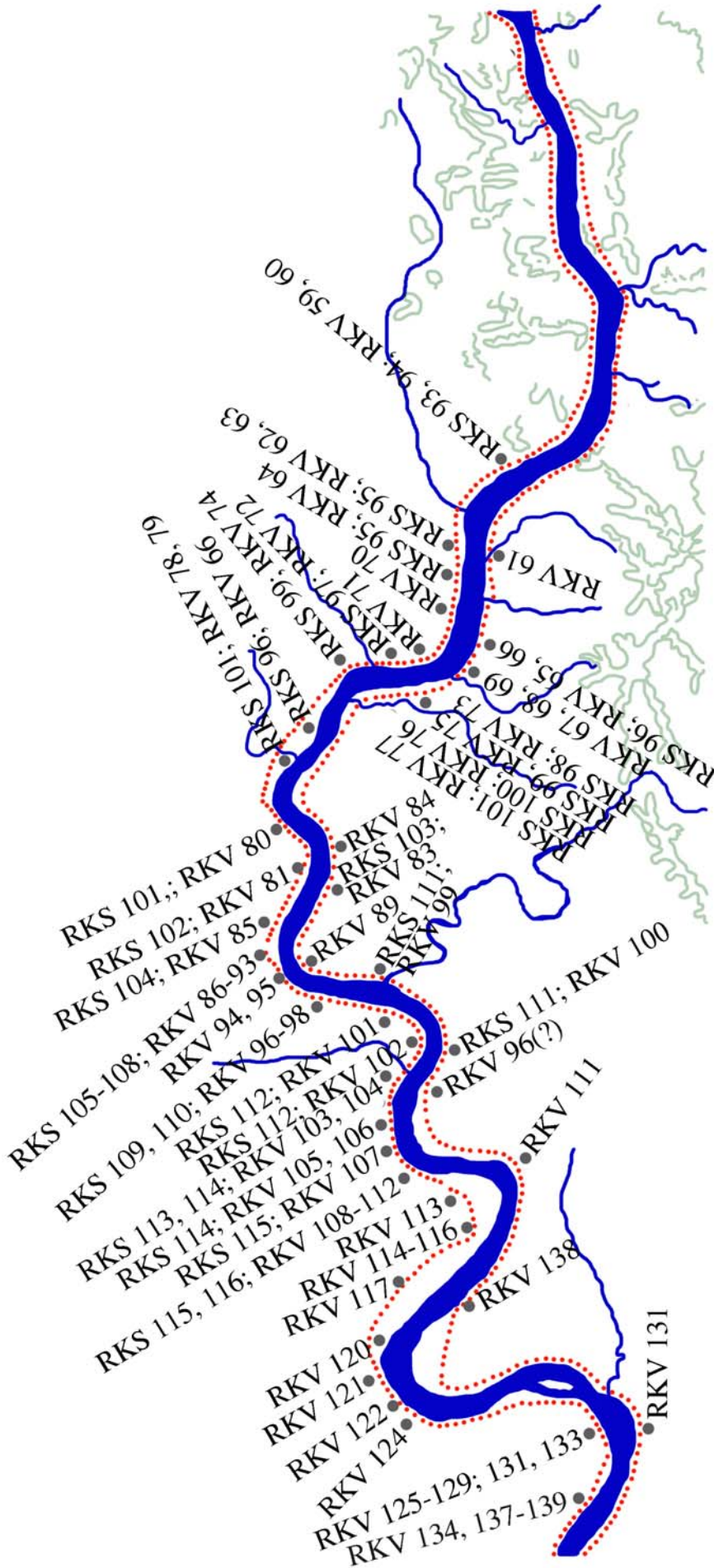


- | | | | |
|----------|------------|----------------|------------|
| ● Śiva | ● Varuṇa | ● Candra | ● Kṣatriṇī |
| ● Viṣṇu | ☽ Rāmāyaṇa | ☾ Planet | ▲ Vaiṣya |
| ● Brahmā | ☼ Mātrkā | ☼ Nāga | ▲ Śūdra |
| ● Devī | ☼ Yakṣa | ☼ Rṣi/Brahmaṇa | ◼ Ādivāsī |
| ☾ Indra | ☼ Garuḍa | ◼ Brāhmaṇī | ◼ Asura |
| ☼ Agni | ☼ Sūrya | ◼ Kṣatriya | ◼ Daitya |

- Rivers
- Hills
- Parikramāpātha

↑ N
 10 kms
 ↓

Map D12: Sindūrīsaṅgam to Bhālod, classification of legends.

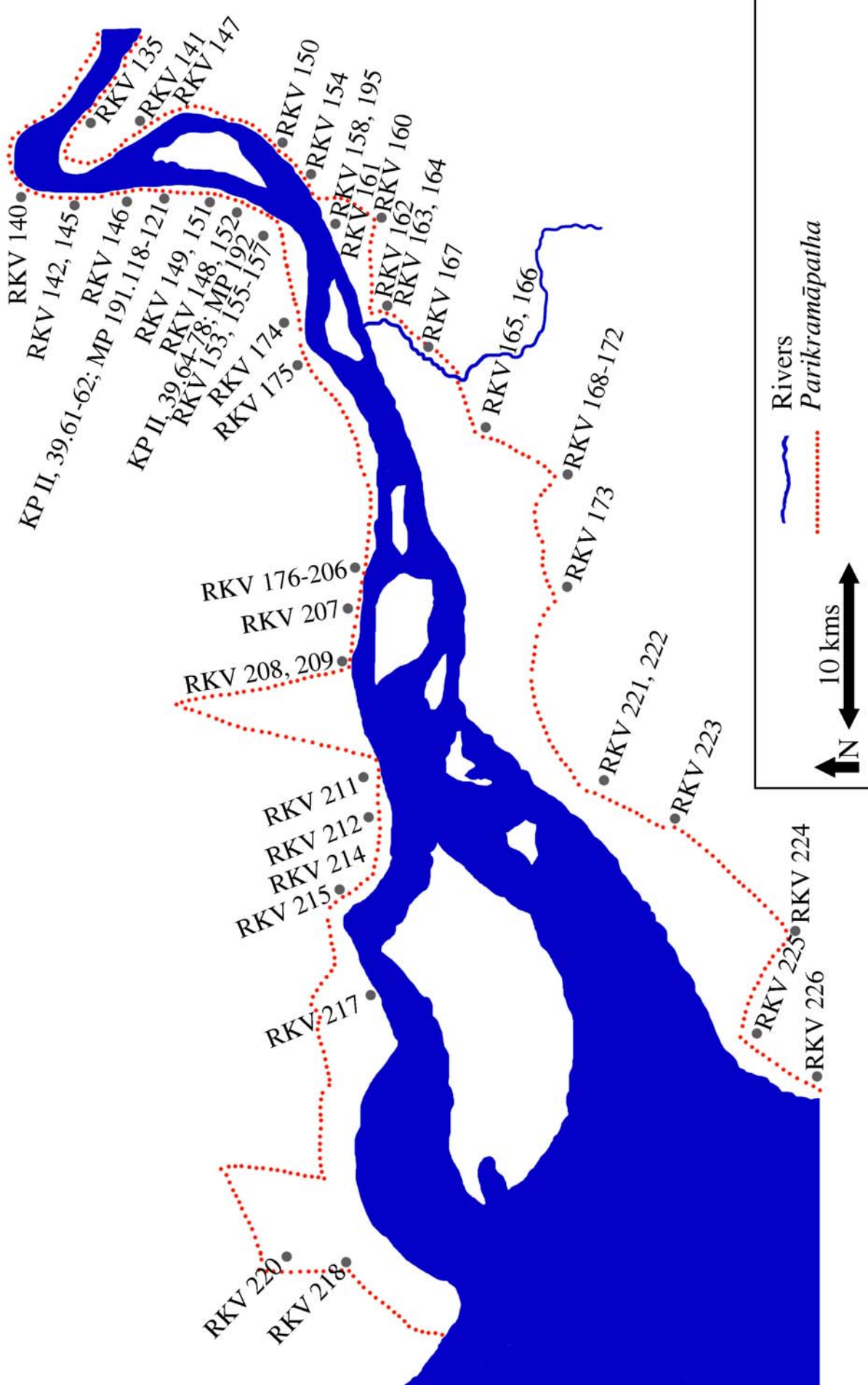


Rivers
Hills
Parikramāpatha

10 kms

N

Map D14: Sindūraisaṅgam to Bhālod, distribution of texts.



Map D15: Bhālod to Revāsāgarsaṅgam, distribution of texts.