

A2.2. Pictures with tectonic evolution of some of the experiments performed in the 2D small box

Same notation as in A2.1.1


Lenses Group

LCS


LM

LCS5


50 cm conv.



100 cm conv.



150 cm conv.




Lenses.2cm.Over

L20

50 cm conv.

100 cm conv.

150 cm conv.



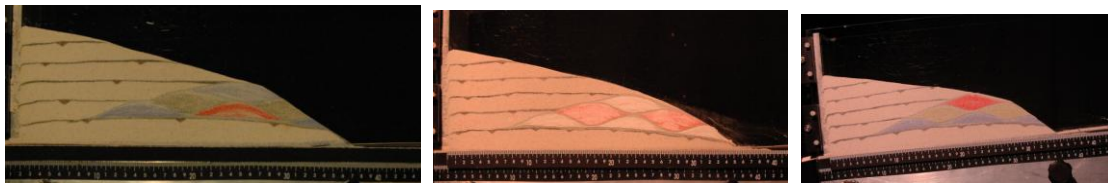
Lenses.10cm.length

50 cm conv.

L10cmL

L10cmLM

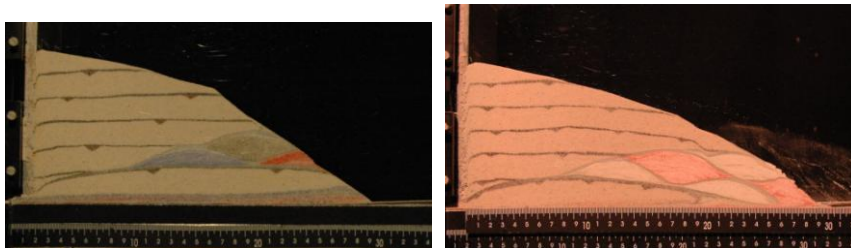
L10cm5



100 cm conv.



150 cm conv.




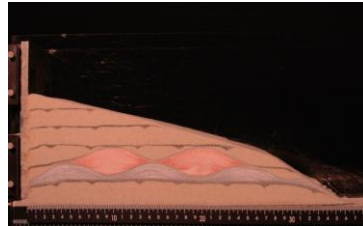
Lenses.2nd.middle.level

50 cm conv.



L2ndML

L2ndMLM


L2ndM5



100 cm conv.



140 cm conv.





Isolate lenses

IL




ILM

IGBL




50 cm conv.



100 cm conv.



150 cm conv.



Low.Angle.Lenses


LAL

LALM


50 cm conv.



100 cm conv.



150 cm conv.





Glass.Beads.Lower.Part

50 cm conv.



GBLP

GBLP5



GBLPF



100 cm conv.



150 cm conv.






50 cm conv.


GBLPO

R1GBLPBB


SS



100 cm conv.



150 cm conv.




Big.Lens.Lower.Part

50cm conv.


BGBLLP

BMiLP

BGBLP5




BMoLP




100 cm conv.


BGBLLP




BMiLP



BGBLP5




BMoLP




140 cm conv.


BGBLLP




BMiLP



BGBLP5



BMoLP




Glass.Beads.Lens


GBL

GBLLP


50 cm conv.



100 cm conv.



150 cm conv.



Low.Angle.Lens

R2LAGBL

LAML

LAGBL5

50 cm conv.



100 cm conv.



150 cm conv.

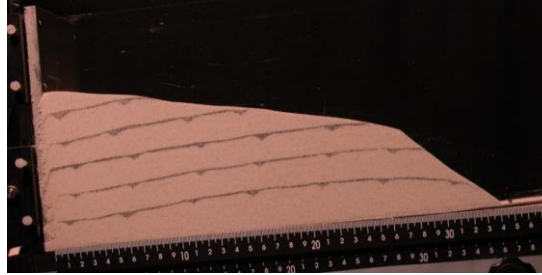



Pure.Sand.Wedge

50 cm conv.

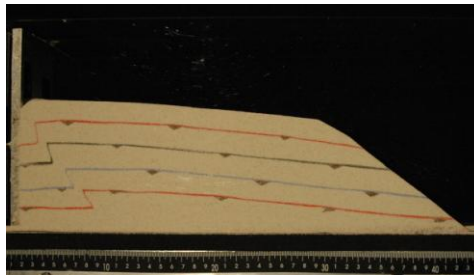

PSW

PSW5



PSCHM

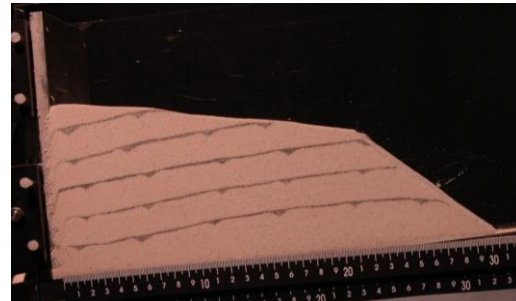

TR



100 cm conv.



PSW

PSW5




PSCHM

TR




150 cm conv.


PSW




PSW5



PSCHM



TR




Low.Angle.Pure.Sand.Wedge

LAPSW


CB1S_2NS

CBS_GB


50 cm conv.



100 cm conv.



150 cm conv.



Horizontal.Layers


PSS1

50 cm conv

100 cm conv

150 cm conv

200 cm conv




PSS2

50 cm conv

100 cm conv

150 cm conv



SSAGBL


50 cm conv



100 cm conv



150 cm conv



200 cm conv

